




Ministry of Statistics & Programme
Implementation (MoSPI)
Government of India



SURVEY REPORT ON LOCAL/ BLOCK LEVEL STATISTICS FOR LOCAL LEVEL PLANNING 2020



GOVERNMENT OF NAGALAND
DIRECTORATE OF ECONOMICS & STATISTICS
NAGALAND: KOHIMA

Photo Gallery



Some Basic Amenities at a Glance

Photo Gallery



Kevileno Angami, Special Secretary to the Government of Nagaland along with the survey officials



Y. Sacheo Oving, Director, Economics & Statistics addressing the trainees

Registration of Births & Deaths is Compulsory

'ESURE REGISTRATION OF EVERY BIRTH & DEATH'



ENFORCED UNDER REGISTRATION OF BIRTHS & DEATHS ACT 1969 & CORRESPONDING NAGALAND BIRTHS & DEATHS (AMMENDMENT) RULES: 1999



GOVERNMENT OF NAGALAND
DIRECTORATE OF ECONOMICS & STATISTICS
NAGALAND : KOHIMA
www.statistics.nagaland.gov.in



**SURVEY REPORT ON
LOCAL/ BLOCK LEVEL STATISTICS
FOR
LOCAL LEVEL PLANNING**

**Conducted by Department of Economics & Statistics,
Nagaland**

Under

*Support for Statistical Strengthening (SSS) Scheme, Ministry
of Statistics & Programme Implementation (MoSPI), Gol*

During 2019-2020





FOREWORD

For any systemic planning, quality data and information is a prerequisite, without which planning for the intended population would be random. On this premise, the Ministry of Statistics and Programme Implementation, Government of India under the project for Statistical Strengthening Scheme commissioned the survey on local and block level statistics. Accordingly, in 2019-2020 the Department of Statistics and Economics, Government of Nagaland undertook the exercise of collecting data and information on the availability of basic amenities in 1238 recognised villages barring one.

In the context of Nagaland, the onus of local self governance at the grass root level is with the Village Development Boards and Village Councils. These local bodies are constituted for local planning, development and administration in the rural areas. For inclusive planning, actual picture on the development status at the block level and rural areas is critical. Therefore, this Survey Report is expected to provide insight into the availability and non availability of basic amenities in the rural areas. It is anticipated that it will aid policy makers in targeting the areas with shortfalls for provision of the requisite facility and strengthening of the facilities in areas where facilities exist. This will go a long way in bringing about inclusive and equitable growth.

The efforts of the Director, Directorate of Economics and Statistics, Nagaland and his team of officers both in the Directorate and district offices in canvassing schedules in each of the recognized villages and successfully coming up with the Report is commendable. The support and co-operation of the various stakeholders specially that of the Village Development Boards is also gratefully acknowledged.

There is a pertinent need for shift in the way plans are formulated and designed so that action plans lead to bridging of the gaps, support the public delivery system and ultimately benefit the people. I hope this Survey Report will contribute towards that.

15th July 2020
Kohima



(Kevileno Angami)
Special Secretary
Government of Nagaland

PREFACE

The availability of statistical data at the grassroot Level is very meagre which hampers the decentralization of planning. The data accessible with various departments/stake holders requires uniformity, exclusiveness and randomly clubbed different variables lacks clarity for presentation and analysis. As such, it is a gigantic effort to identify, collect and disseminate accurate data.

This survey on Local/ Block Level statistics for Local Level Planning is conducted under the Support for Statistical Strengthening (SSS) Scheme during 2019-2020 emphasizes on the major basic amenities available covering all the recognized villages of the Rural Development Department.

The promulgation of the Village Development Board (VDB) in Nagaland is a welcome step which enables the Local bodies to plan and execute independent policy intervention in their respective jurisdiction. Over the years the VDBs had provided numerous benefits to the communities likewise, various khels, groups and individuals have come forward to reach out to the general masses. All these activities need be captured in the form of statistical data to have a comprehensive database system for inclusive planning in the State.

I acknowledge the Ministry of Statistics and Programme Implementation (MoSPI), Govt. of India for the financial and technical support. I appreciate the cooperation extended by various departments in providing the required data. I also convey my deepest appreciation to the respondents and all the District Economics and Statistics Officers and for the team work and successful conduct of the survey.

I place on record the contribution rendered by the officers and staff of the Village Level Development Indicator (VLDI) section led by Shri Neidilhou Angami, Joint Director, Shri Kezhalelhou Solo, Deputy Director, Shri David Khutso, Economics & Statistics Officer, Shri VS Tharmi, Economics & Statistics Officer, and Smti Visi Yhokha, Economics & Statistics Officer for their tireless effort in bringing out the report.

I hope this publication would be useful to the Administrators, Planners, research scholars, stake holders and general public at large.

Any suggestions for improvement of the report is welcome.

Dated Kohima, the 22nd May 2020

Sd/-
(Y. SACHEO OVUNG)
Director
Economics & Statistics
Nagaland: Kohima

CONTENTS

Foreword	i
Preface	ii
List of Tables	v
List of Boxes	vi
Abbreviations	vii
1. CONCEPTS & DEFINITIONS	1-7
1.1 Introduction and Objective of the Survey	1
1.2 Methodology	2
1.3 Basic Amenities	2-7
2. STATE OVERVIEW	8-12
2.1 Availability of Basic Amenities in Nagaland	8-12
3. DISTRICT OVERVIEW	13-48
3.1 Availability of Basic Amenities in the districts	13-16
3.2 District Profiles	17-19
3.2.1 Dimapur	17-19
3.2.2 Kiphire	20-22
3.2.3 Kohima	23-25
3.2.4 Longleng	26-28
3.2.5 Mokokchung	29-31
3.2.6 Mon	32-34
3.2.7 Peren	35-37
3.2.8 Phek	38-40
3.2.9 Tuensang	41-43
3.2.10 Wokha	44-46
3.2.11 Zunheboto	47-49
4. APPENDIX TABLES	50
Village-wise Availability of Basic Amenities	52-153
5. ANNEXURE	154
Survey Schedule of Local Level Statistics	156



LIST OF TABLES

Table No.	Title	Page No.
2.1	Availability of Basic Amenities in Nagaland at Village/Local Level	11
3.1	District-wise availability of Basic Amenities in Nagaland	14
3.2.1	Block-wise Availability of Basic Amenities in Dimapur district	19
3.2.2	Block-wise Availability of Basic Amenities in Kiphire district	22
3.2.3	Block-wise Availability of Basic Amenities in Kohima district	25
3.2.4	Block-wise Availability of Basic Amenities in Longleng district	28
3.2.5	Block-wise Availability of Basic Amenities in Mokokchung district	31
3.2.6	Block-wise Availability of Basic Amenities in Mon district	34
3.2.7	Block-wise Availability of Basic Amenities in Peren district	37
3.2.8	Block-wise Availability of Basic Amenities in Phek district	40
3.2.9	Block-wise Availability of Basic Amenities in Tuensang district	43
3.2.10	Block-wise Availability of Basic Amenities in Wokha district	46
3.2.11	Block-wise Availability of Basic Amenities in Zunheboto district	49

LIST OF BOXES

Box No.	Title	Page No.
2.1	No. of districts, blocks and villages surveyed in Nagaland	8
2.2	Percentage of Villages with Basic Amenities in Nagaland at Village/Local level	12
3.1.1	Percentage Distribution of Availability of Basic Amenities in Nagaland	15
3.1.2	Percentage Distribution of Villages Surveyed (district-wise)	16
3.2.1	Percentage of Villages with Basic Amenities in Dimapur district	18
3.2.2	Percentage of Villages with Basic Amenities in Kiphire district	21
3.2.3	Percentage of Villages with Basic Amenities in Kohima district	24
3.2.4	Percentage of Villages with Basic Amenities in Longleng district	27
3.2.5	Percentage of Villages with Basic Amenities in Mokokchung district	30
3.2.6	Percentage of Villages with Basic Amenities in Mon district	33
3.2.7	Percentage of Villages with Basic Amenities in Peren district	36
3.2.8	Percentage of Villages with Basic Amenities in Phek district	39
3.2.9	Percentage of Villages with Basic Amenities in Tuensang district	42
3.2.10	Percentage of Villages with Basic Amenities in Wokha district	45
3.2.11	Percentage of Villages with Basic Amenities in Zunheboto district	48

ABBREVIATIONS

ANM	Auxiliary Nurse Midwives
ATM	Automated Teller Machine
BPO	Branch Post Office
BSNL	Bharat Sanchar Nigam Limited
CHC	Community Health Centre
CSC	Common Service Centre
GoI	Government of India
ICDS	Integrated Child Development Services
MDG	MukhiyaDakGhar
MoSPI	Ministry of Statistics & Programme Implementation
PHC	Primary Health Centre
PHED	Public Health Engineering Department
RRB	Regional Rural Bank
SCB	Scheduled Commercial Bank
SHG	Self Help Group
SSS	Support for Statistical Strengthening
VDB	Village Development Board
VFA	Veterinary Field Assistant

CHAPTER 1

CONCEPTS & DEFINITIONS

1.1 INTRODUCTION

The survey on the Local/Block Level statistics for Local Level Planning was conducted under the Support for Statistical Strengthening (SSS) scheme funded by the Ministry of Statistics & Programme Implementation (MoSPI), Government of India during 2019-2020 and implemented by the Department of Economics & Statistics, Nagaland. This survey was conducted in all the 1238 recognised villages under Rural Development Department in all the eleven districts, except Dikoi village in Dimapur district. Dikoi village was placed under suspension by the Government of Nagaland due to the boundary dispute between Assam and Nagaland at the time of survey. Hence, only in 1237 villages the schedules were canvassed. The survey was conceptualised to capture the availability of major basic amenities in all the villages of Nagaland as on the 31st January, 2020.

1.1.1 OBJECTIVE OF THE SURVEY

The State Government through its departments and agencies has made attempts to provide numerous intervention programmes for its citizens over the years. At the grassroot level, the Village Development Boards (VDBs) are the authorized functionaries for planning and execution of the interventions in their respective jurisdiction. Besides the VDBs, various khels, groups and individuals in the villages take initiative in extending services and welfare activities in the community. All these activities are required to be captured in the form of statistical data which will finally be developed into a comprehensive database to pave way for an inclusive system of planning in the State.

The objective of this survey was to collect, collate and disseminate information/data on the availability of major basic amenities in the villages of Nagaland. This statistical data will enable the State Government to effectively formulate policies for livelihood and upliftment of the community at the local level.

The survey was initiated on a pilot system since it was the first of its kind to be taken up by the Department. However, depending on the success of its coverage and

the strength of the data collected, the Department will endeavour to collect and publish comprehensive village data on a regular basis in future as this has been a long felt need.

1.2 METHODOLOGY

The method adopted for conducting the survey was a questionnaire based format with 'Yes' or 'No' type questions. In all the 11 districts, information regarding availability of major basic amenities in villages covering 40 parameters were enumerated. The information sought was directly obtained from respondents who have knowledge about the village. These respondents were either Village Council Chairman or VDB Secretary or the Village Births and Deaths Registrar or any member of the village communitization committees. The District Economics and Statistics Officer and personnel of all the districts were entrusted for supervision and data collection.

1.3 BASIC AMENITIES

The data on the following basic amenities were collected while adhering to guidelines and conceptual definitions.

1.3.1 Electricity: - The information on electricity includes villages where electrical infrastructures have been constructed and installed by the Department of Power irrespective of it being operational or not. Some villages are without electrical power supply despite being connected with electrical infrastructure. Further, it may happen that electricity is provided by the neighbouring states especially the Rural Development Department recognised village in the border areas. In both the cases the information sought is regarded as available.

1.3.2 Road Connectivity:- This category implies whether the roads in the village are motorable or not, regardless of it being surfaced or unsurfaced. The road should be considered as the main village road commonly used for plying which may have been constructed by the Government departments, village councils, communities and individuals.

1.3.3 Public Transport: -

- a. **Bus:** - The Bus services in the villages are provided by the Nagaland State Transport Department, private companies, groups, communities and individuals.

- b. **Taxi:** - Villages are connected to each other or the towns with taxi service. These taxis may be having permits from the Government or issued by the local authorities for plying from one taxi station to another or from one village to another village or town.

1.3.4 Phone Service: - This implies to landline and mobile network connectivity in the village.

- a. **Mobile:** - It refers to the accessibility of mobile network services in the village. There are three or four telecom service providers in the State and if the network is available in that given area irrespective of the agency, then it is considered as existing.
- b. **Landline:** - This refers to the availability of Bharat Sanchar Nigam Limited (BSNL) landline facility in the village.

1.3.5 Postal Service: - It implies the service rendered by the Postal department in the village. The Head Post Office looks after the overall postal activities in the State, the Mukhiya Dak Ghar (MDG) functions at the district level and the Branch Post Office (BPO) covers villages and colonies. There are instances where the village are recognised by Rural Development Department, Nagaland but falls under the jurisdiction of the neighbouring State's BPO circle.

1.3.6 Educational Institutes:- It consists of all the educational institutes in Nagaland which are either under the Government or private management and as such recognised by the School Education Department, Nagaland Board of School Education and Higher Education Department. The various Levels of educational institutes are: -

- a. Primary Level refers to Classes I-V.
- b. Middle Level refers to Classes VI-VIII.
- c. High School Level refers to IX-X
- d. Higher Secondary School refers to classes XI-XII.
- e. College refers to those institutions which provide degree/ diploma/ certificate courses.

1.3.7 Village Library: - These are libraries in the villages exclusively set up and maintained by the village council, women groups, youth associations and student bodies to provide resources and services and to assist especially

student community in the village. It also meets the needs of individuals and groups for education, information and personal development.

- 1.3.8 Medical Facilities:** - It includes medical institutions set up by Health and Family Welfare Department, Nagaland having provisions for admission of sick persons as in-patients or out-patients for treatment. The following establishments are considered as medical institutions, an indispensable basic amenity for the villages.
- 1.3.8.1 Big Dispensary:** - This is a public institution from which medical supplies, preparations and treatments are dispensed. It is administered by one or more doctors and nurses. It however, does not have in-patient treatment facilities.
- 1.3.8.2 Sub-Centre:** - This medical facility is run by Auxiliary Nurse Midwives (ANM) and may have a male health worker. Such facility has no placement of doctors. The main task of these ANMs is to provide immunisation to children and antenatal care. They conduct normal delivery and also perform some out-patient care. The criteria to set up this facility in terms of population in an area is 3000 persons for hilly areas and 5000 persons for plain areas.
- 1.3.8.3 Primary Health Centre (PHC):-** These facilities are administered by a medical officer and para-medical staff. They provide curative out-patient services and antenatal check-ups and deliveries. They have some beds to conduct delivery. These facilities can be set up with a population of 30,000 persons in the plain areas and 20,000 persons in the hilly areas.
- 1.3.8.4 Community Health Centre (CHC):** - It is usually located at the block level and serves as a referral centre for PHCs. It is operated by medical specialists, medical officers and AYUSH doctors. It has provision of at least 30 beds for in-patients. More medical facilities are available here as compared to the above mentioned centres.
- 1.3.8.5 Private Clinic/Hospital:** - Hospitals with treatment facilities for both out-patients and in-patients owned and administered by individuals/groups of doctors/corporate are considered as private hospitals. Clinics providing facilities for consultation with private doctors but without services for in-patient care are considered as private clinics.

- 1.3.8.6 Veterinary Health Centre:** - These are animal health care centres provided by the Veterinary and Animal Husbandry Department available in the village. Such centres are manned by the Veterinary doctor, Veterinary Field Assistant (VFA) and others. It provides medical treatment for animals in their respective areas.
- 1.3.9 Village Council Hall:** - These are buildings build by the village council and are used for the purpose of conducting various meetings and other activities by village community themselves.
- 1.3.10 Playground:** - A village having an open space large enough to accommodate the requirement of a playing field of various outdoor games and sports is considered to have a playground. This space can be utilised for other functions as well.
- 1.3.11 Indoor Stadium:** - A village is regarded to own an indoor stadium if it has a building for playing indoor games and also used for other activities in the village.
- 1.3.12 Marketing Shed:** - Any small house or building, either pucca or katcha, found along the road side and are used for the purpose of selling goods. These markets are operated by the village community, khels, societies and individual. It may be opened on a regular basis as well as occasionally.
- 1.3.13 Anganwadi Centre:** - It is a type of rural child care centre in India. The Integrated Child Development Services (ICDS) scheme is the primary Government programme providing supplementary nutrition, non-formal and pre-school education, nutrition and health education, immunisation, health check-up and referral services through community based Anganwadi Centres. For every 1000 population there is one Anganwadi centre.
- 1.3.14 Fair Price Shop:** -Fair price shop means a shop which has been licensed to distribute essential commodities. These shops sell essential goods and commodities at a subsidized rate. These shops are owned by the Government, local bodies, co-operative and private individual. Mostly rice, wheat, dal, kerosene and other related essential commodities are provided.

- 1.3.15 Water Supply:** - It refers to the water supply infrastructures provided by the Public Health Engineering Department (PHED) to the community irrespective of whether water is available or not. The Department provides water facilities to the villagers through the means of wells, tanks, water harvesting and canals.
- 1.3.16 Public Toilet:** - This implies to toilet facilities available in public places, such as public buildings, compounds, roadsides, etc. The structure of these toilets can be made of materials like thatch, pucca or katcha.
- 1.3.17 Bank:** - This basic amenity can be regarded as availed by a village if any nationalised bank or state recognised bank functions as an agency for accepting, lending and borrowing of money. These banks have their offices set up in the village jurisdiction and provide banking facilities. They are Scheduled Commercial Bank (SCB), Regional Rural Bank (RRB) and Co-operative Bank.
- 1.3.18 ATM Booth:** - The Automated Teller Machine (ATM) is operated by the bank to facilitate its customers in the village with easy and convenient means for transaction and withdrawal of money.
- 1.3.19 Police Station:** - A police station is the local office of a Police Department in a particular area which deals with the law and order situation. The police stations are headed by the Inspector of Police with sufficient police personnel in populated areas.
- 1.3.20 Police Beat Post:** - A police beat post is set up to deal with law and order problems of a smaller area like colony, ward and village.
- 1.3.21 Common Service Centre (CSC):** - These common service centres are set up by the Information Technology Department to deliver e-services to the rural and remote areas where availability of computers and internet are negligible or mostly absent.
- 1.3.22 Self Help Group (SHG):** - It is a financial intermediary committee usually composed of 10 to 20 local women or men. The sole purpose for these SHGs is to increase the income on a regular basis and uplift low-income group families above the poverty line. It also provides a platform to develop

collective decision among women and poor people. They provide mutual support and common need for each other. The SHGs have bank account, raises fund and lend money to its members at a reasonably lower rate without collateral.

- 1.3.23 Street Light:** - This implies the lighting facilities in the street or path provided by the Department of Power, New and Renewable Department, solar facilities installed by the village community and other source.

CHAPTER 2 STATE OVERVIEW

2.1 AVAILABILITY OF BASIC AMENITIES IN NAGALAND

The survey on the Local/Block Level Statistics for Local Level Planning was conducted to collect information regarding the availability of major basic amenities at the Village/Block level as on 31st January 2020. This survey covered all the 11 districts, 74 blocks and 1237 villages, out of 1238 villages in the State (*Box 2.1*), which are recognized by the Rural Development Department. The exception of one village *i.e.* Dikoi village under Dimapur district was not canvassed as the same was placed under suspension by the State Government due to boundary dispute with the neighbouring state at the time of survey.

Box 2.1: No. of districts, blocks and villages surveyed in Nagaland

State:	Nagaland	No. of Districts:	11
No. of Villages:	1238	No. of Blocks:	74
*No. of villages surveyed:	1237		

The results of the survey regarding availability of basic amenities in Nagaland (*Table 2.1*) are given in the following paragraphs.

Electricity

- 1228 out of 1237 villages in the State are electrified, which accounts for about 99.3 per cent of the villages in Nagaland.

The 9 villages without electricity are *Amikioro village* under Khongsa block of Kiphire district, *Songsang village* under Athibung block of Peren district, *Aopao Chinglen village* under Aboi block of Mon district, *Yaphang village* under Angjangyang block of Mon district, *Yeangmai village* under Tobu block of Mon district, *Langa village* under Chessore block of Tuensang district, *Pangking and Thangoun villages* under Thonoknyu block of Tuensang district and *Ronren village* under Wokha block of Wokha district.

Road Connectivity

- 1236 villages out of 1237 are connected by road, surface or unsurface, with the exception of 1 village, namely, *Ekhyo village* under Wokha block of Wokha district.

Public Transport

- 47 villages have access to Government bus service, 204 villages have Private bus service and 707 villages have Taxi service. On average, about 25.8 per cent of the villages in Nagaland have access to some form of public transport facility.

Phone & Postal Service

- All 1237 villages in the State have access to Mobile network service.
- 73 villages avail Landline facility which accounts for about 6 per cent of villages in Nagaland.
- About 40.6 per cent *i.e.* 503 villages are covered by the Postal service in the State.

Educational Institutes & Library Facility

- 802 villages in the State have Government Primary School while 218 villages have Private Primary School.
- 471 villages in the State have Government Middle School while 111 villages have Private Middle School.
- 181 villages in the State have Government High School while 80 villages have Private High School.
- 16 villages in the State have Government Higher Secondary School while 25 villages have Private Higher Secondary School.
- 4 villages in the State have Government College while 16 villages have Private College.
- Overall, at least 15.5 per cent of villages in Nagaland have access to either Government or Private educational institution.
- There are 207 villages *i.e.* 16.7 per cent villages in the State have Village Library.

Medical facilities

Government Medical Institutions

- 2 villages in Nagaland have access to Big dispensary.
- About 41 per cent of villages in the State *i.e.* 506 villages have Sub-Centre facility.
- Primary Health Centre (PHC) facility is spread across 106 villages *i.e.* about 8.5 per cent of villages in the State.

- There are 8 villages which have Community Health Centre (CHC), accounting to only 0.6 per cent of villages in the State.

Private Medical Institutions

- 21 villages in the State *i.e.* about 1.7 per cent of villages have at least one Private Clinic/Hospital.

Other Amenities

- About 7.9 per cent of villages in the State *i.e.* 98 villages have access to Government Veterinary Health Centre.
- 1016 villages *i.e.* about 82 per cent of villages in the State have Village Council Hall.
- 1018 villages *i.e.* about 82.3 per cent villages in the State have Playground facility.
- 35 villages in the State *i.e.* 2.8 per cent of villages have Indoor Stadium facility.
- 384 villages, which translates to about 31 per cent villages of the State, have access to Marketing Shed facility.
- Anganwadi Centre is located in 1189 villages *i.e.* about 96 per cent of villages in the State.
- There are 1212 villages, about 98 per cent villages of the State, which have Fair Price Shop facility.
- PHED Water Supply facility is availed by 1182 (95.5%) villages in the State.
- Public Toilet facility is availed by 602 (48.6%) villages in the State.
- 20 villages (1.6%) in the State have access to Bank, while 22 villages (1.7%) have access to ATM Booth.
- Police Station is spread across 35 villages, accounting to 2.8 per cent of villages in the State.
- There are 22 villages (1.7%) with Police Beat Post in the State.
- 112 villages (about 9%) in the State have access to Common Service Centre (CSC) facility.
- Close to 95 per cent of villages *i.e.* 1174 villages in the State have at least one Self Help Group (SHG).
- About 34 per cent of villages *i.e.* 422 villages in the State have Street Lighting facility.

Table 2.1: Availability of Basic Amenities in Nagaland at Village/Local Level as on 31st January 2020

Sl. No.	Basic Amenities in Village	No. of Village Availing Basic Amenities	No. of Village not Covered by the Amenities
1	Electricity	1228	9
2	Road connectivity	1236	1
3	Public Transport		
	3.1 Bus		
		<i>i) Government</i>	47
		<i>ii) Private</i>	204
	3.2 Taxi	707	530
4	Phone service		
	4.1 Mobile	1237	0
	4.2 Landline	73	1164
5	Postal service	503	734
6	Educational Institutes		
	6.1 Primary School		
		<i>i) Government</i>	802
		<i>ii) Private</i>	218
	6.2 Middle School		
		<i>i) Government</i>	471
		<i>ii) Private</i>	111
	6.3 High School		
		<i>i) Government</i>	181
		<i>ii) Private</i>	80
	6.4 Higher Secondary School		
		<i>i) Government</i>	16
		<i>ii) Private</i>	25
	6.5 College		
		<i>i) Government</i>	4
		<i>ii) Private</i>	16
7	Village Library	207	1030
8	Medical Facilities		
	8.1 Big Dispensary	2	1235
	8.2 Sub-Centre	506	731
	8.3 PHC (Primary Health Centre)	106	1131
	8.4 CHC (Community Health Centre)	8	1229
	8.5 Private Clinic/Hospital	21	1216
9	Veterinary Health Centre	98	1139
10	Village Council Hall	1016	221
11	Playground	1018	219
12	Indoor Stadium	35	1202
13	Marketing Shed	384	853
14	Anganwadi Centre	1189	48
15	Fair Price Shop	1212	25
16	Water supply (PHED)	1182	55
17	Public Toilet	602	635
18	Bank	20	1217
19	ATM Booth	22	1215
20	Police Station	35	1202
21	Police Beat Post	22	1215
22	Common Service Centre (CSC)	112	1125
23	Self Help Group (SHG)	1174	63
24	Street Light	422	815
	* Dikoi Village under suspension, hence not covered under survey		

Source: Information as collected from Village functionaries

Proportionate to the number of villages in the State, there are 18 basic amenities out of 40 which are not available to even 10 per cent of villages in the State. The same is presented in ascending order in *Box 2.2*.

Box 2.2: Percentage of Villages with Basic Amenities in Nagaland at Village/Local level

Amenity	Percentage of Villages with Amenity (less than 10%)
Big dispensary	0.16%
Government College	0.32%
Community Health Centre	0.64%
Government Higher Secondary School	1.29%
Private College	1.29%
Bank	1.61%
Private Clinic/Hospital	1.69%
ATM Booth	1.77%
Police Beat Post	1.77%
Private Higher Secondary school	2.02%
Indoor Stadium	2.82%
Police Station	2.82%
Government bus	3.79%
Landline Phone service	5.90%
Private High School	6.46%
Veterinary Health Centre	7.92%
Private Middle School	8.97%
Common Service Centre	9.05%

CHAPTER 3

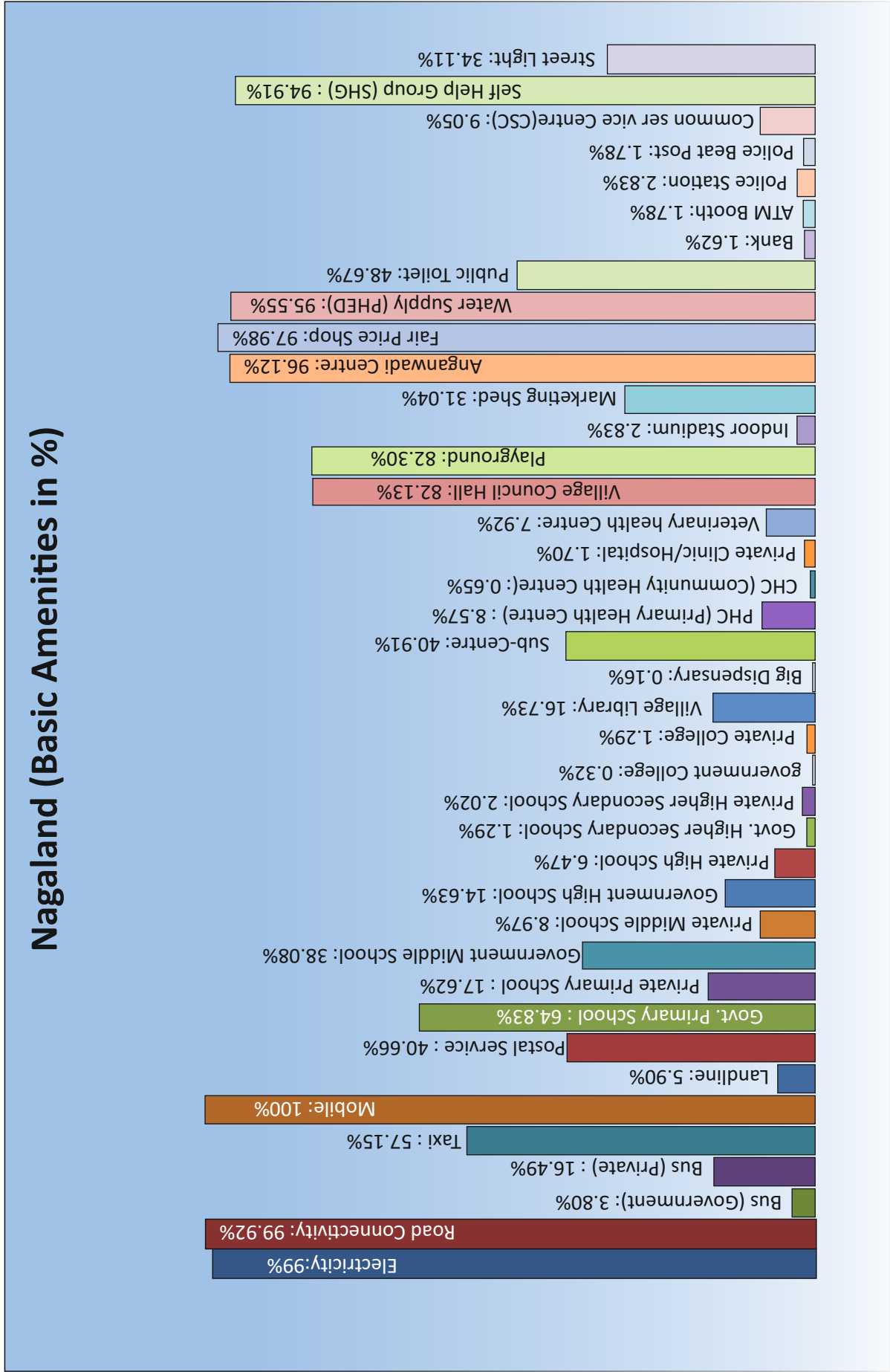
DISTRICT OVERVIEW

3.1 AVAILABILITY OF BASIC AMENITIES IN THE DISTRICTS

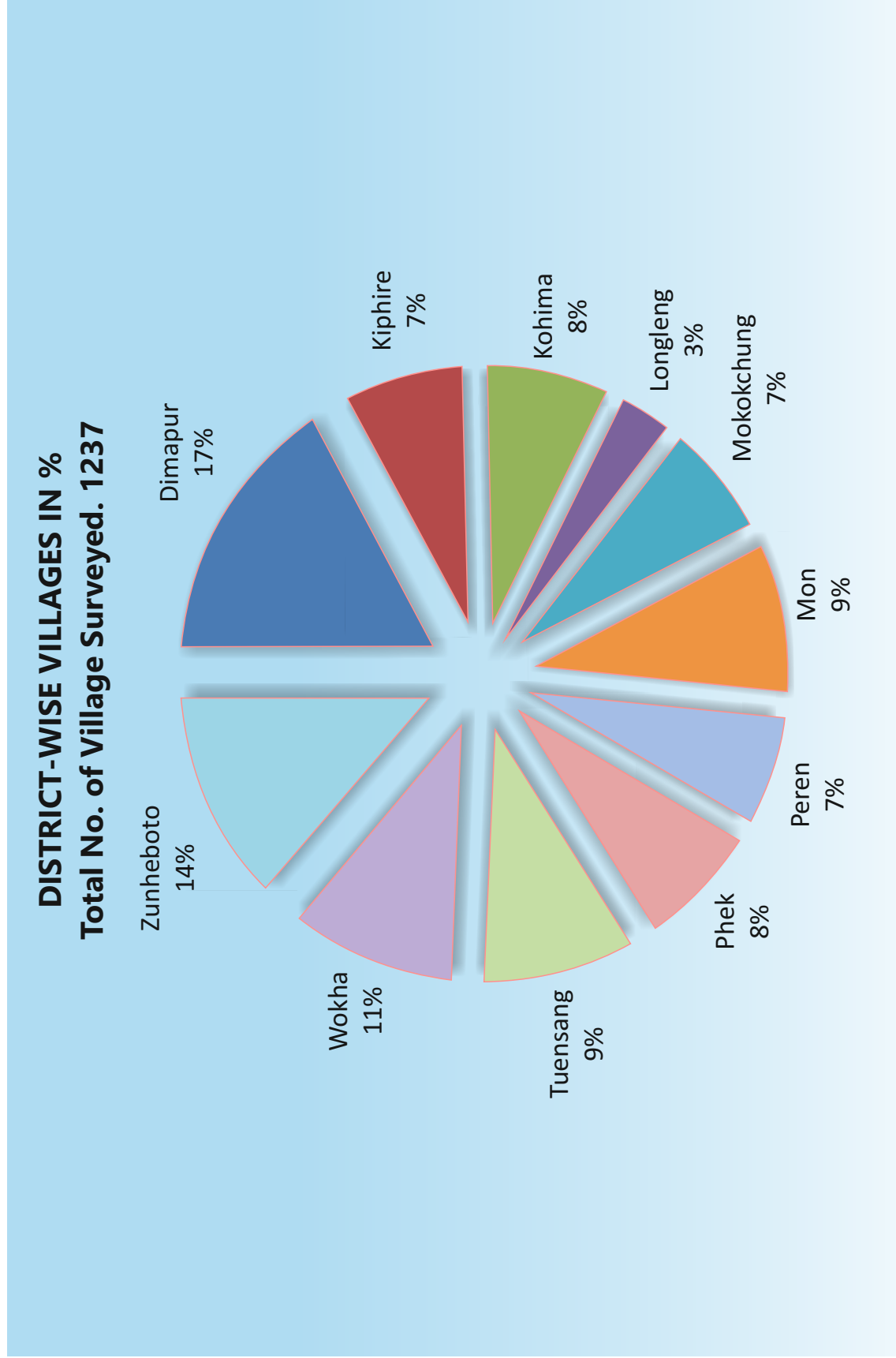
The key findings of the survey on the Local/Block Level Statistics shows that an average of about 13 basic amenities out of 40 are available in eleven districts in the state of Nagaland. The status of availability of basic amenities in different districts across Nagaland are summarised below (*Table 3.1*).

- Kohima village under Kohima district has the highest number of amenities across the State, availing 32 out of 40 basic amenities (*Appendix table 4.3.5*). In contrast, Ronren village under Wokha district avails the least number of basic amenities where only two basic amenities *i.e.* road connectivity and mobile phone service are accessible by the village (*Appendix table 4.10.6*).
- The survey shows that, on an average, Mokokchung district avails the highest number of basic amenities across the State, followed by Kohima district. Conversely, Kiphire district is the least amongst the districts availing basic amenities, followed by Wokha district.
- Dimapur district has the highest number of villages with 213 villages, while Longleng district has the least number of villages with 40 villages.
- Mokokchung and Tuensang districts have the highest number of blocks *i.e.* 9 blocks each, while Longleng has the lowest *i.e.* 3 blocks.
- Among villages with access to medical facilities, Dimapur district has the highest number of medical facilities in the State with 95 medical facilities in 213 villages, whereas Longleng district has the least with 19 medical facilities in 40 villages.
- The highest number of educational institutions (both Government & Private) in the State is in Dimapur district with 380 educational institutions in 213 villages. On the contrary, Longleng district has the least number of educational institutions in the State with 67 in 40 villages.
- Electricity, Road connectivity, Mobile phone service, Anganwadi Centre, Fair Price Shop, Water Supply (PHED) and Self Help Group are the most commonly available amenities throughout the State.
- Conversely, the least available basic amenities in the State are Government Higher Secondary School, Government College, Private College, Big Dispensary, Community Health Centre, Private Clinic/Hospital, Bank, ATM Booth and Police Beat Post.

Box 3.1.1: Percentage Distribution of Availability of Basic Amenities in Nagaland



Box 3.1.2: Percentage Distribution of Villages Surveyed (district-wise)



3.2 DISTRICT PROFILES

3.2.1 DIMAPUR DISTRICT

Dimapur district has 6 blocks and 213 villages (*Dikoi village under suspension*), with the highest number of villages in the State. As on 31st January 2020, all 212 villages surveyed are electrified, connected by road and have access to mobile network service (*Table 3.2.1*). Thahekhu village under Chumukedima block (*Appendix table 4.1.2*) avails maximum amenities in the district *i.e.* 25 basic amenities, followed by Dhansiripar under Dhansiripar block (*Appendix table 4.1.3*) with 21 out of 40 amenities. On the contrary, Melongmen village under Dhansiripar block has the least of basic amenities *i.e.* 3 out of 40 (*Appendix table 4.1.3*).

- About 10 per cent of the State's public transport is available in villages in the Dimapur district, while around 24 per cent of the State's private bus ply in the district. Taxi service is available to about 33 per cent of the villages in the district.
- Landline phone service connects about 10.8 per cent of the villages in Dimapur district, while Postal service covers about 32 per cent of the villages.
- 13.5 per cent of the State's Government Primary School, about 21 per cent of Government Middle School, 8.8 per cent of Government High School and 25 per cent of Government Higher Secondary School are located in Dimapur district. On average 33 per cent of Private educational institution across the state is located in the district.
- With regard to Medical facility, about 36 per cent of villages in Dimapur district have Sub-Centre, 3 per cent of villages have Primary Health Centre and about 0.5 per cent of villages have Community Health Centre. The greatest share of the State's Private Clinic/Hospital (42.8%) is located in the district.
- 2.3 per cent of villages in Dimapur district have the facility of Veterinary Health Centre.
- Village Library is availed by about 2.3 per cent of the villages in the district, about 76 per cent of villages have Village Council Hall and 88.2 per cent of villages have Playground facility.

- 5.7 per cent of the State's Indoor Stadium facility is located in the villages under Dimapur district and 21.6 per cent of the villages have Marketing Shed.
- About 98 per cent of villages in Dimapur district have access to Anganwadi Centre and Fair Price Shop. Also, PHED Water Supply is available to about 94 per cent of its villages and 27.8 per cent of the villages have access to Public toilet.
- 2.8 per cent of villages under Dimapur district have facility of Bank, while about 6 per cent of its villages have ATM Booth facility.
- About 14 per cent of the State's Police station and 4.5 per cent of the State's Police Beat Post are located in Dimapur district.
- Around 5 per cent of the villages in Dimapur district have Common Service Centre (CSC), 85.3 per cent of villages in the district have Self Help Group and 38.6 per cent of the villages have Street lighting facility.

Out of the 6 blocks in Dimapur district, Chumukedima block, on an average, stands to have access to maximum basic amenities while Aghunaqa block has the least of the same (*Table 3.2.1*). Some amenities available to less than 10 per cent of villages in Dimapur district are listed in the following box:

Box 3.2.1: Percentage of Villages with Basic Amenities in Dimapur district

Amenity	Percentage of Villages with Amenity (less than 10%)
Big dispensary	0%
Government College	0%
Community Health Centre	0.47%
Police Beat Post	0.47%
Indoor Stadium	0.94%
Government Higher Secondary school	1.88%
Government Bus, Village Library	2.35%
Police Station	2.35%
Veterinary Health Centre	2.35%
Bank	2.83%
Primary Health Centre	3.30%
Private Clinic/Hospital	4.24%
Private College	4.71%
Common Service Centre	5.18%
ATM Booth	6.13%
Private Higher Secondary School	6.60%
Government High School	7.54%

3.2.2 KIPHIRE DISTRICT

Kiphire district has 5 blocks with 93 villages, all of which have Road connectivity and Mobile phone service (*Table 3.2.2*). As on 31st January 2020, Amikioro village under Khongsa block is the only village in the district without electricity (*Appendix table 4.2.1*). Chomi village and Pungro village under Pungro block (*Appendix table 4.2.4*), along with Seyochung village under Sitimi block (*Appendix table 4.2.5*) are observed to avail the highest number with 18 basic amenities in the district. On the contrary, Amikioro village under Khongsa block (*Appendix table 4.2.1*) and Ditanvong village under Pungro block (*Appendix table 4.2.4*) have the least number of basic amenities with 4 out of 40.

- About 4 per cent of the State's Government bus and close to 4 per cent of the State's Private bus are available to the villages in the district. Also, nearly 42 percent of the villages in Kiphire district have access to Taxi service.
- There is no Landline phone service in the district. However, Mobile phone service is availed by all 93 villages of Kiphire district. Postal service covers close to 28 per cent of the villages.
- In terms of educational facility, 6.6 per cent of the State's Government Primary School, 5.5 per cent of Government Middle School and Government High School and 6.2 percent of Government Higher Secondary School are in Kiphire district. The State's total share of private educational institution located in the district is 1.5 per cent.
- About 32 per cent of the villages in this district have the facility of Sub-Centre, 4.3 per cent of the same have Primary Health Centre. However, there are no Community Health Centre or Private Clinic/Hospital available in the villages of Kiphire district.
- 2 per cent of its villages have Veterinary Health Centre, while 10.7 per cent of the same have Village Library.
- Village Council Hall is an amenity available to nearly 70 per cent of the villages in this district and about 78 per cent of the same have Playground facility.
- Out of the total number of the State's Indoor Stadium, 2.8 per cent are available in the villages of Kiphire district and 25.8 per cent of its villages have Marketing Shed.
- Close to 85 per cent of its villages have Anganwadi Centre and Fair Price Shop are available to about 90 per cent of the same.
- Water Supply (PHED) is available to 94.6 per cent of the villages in Kiphire district and 54.8 per cent of the same have Public toilet.

- Bank and ATM Booth facilities are not available to any village under Kiphire district.
- The State's share of Police station located in villages under this district is 2.8 per cent and the same for Police Beat Post is 4.5 per cent.
- 5.3 per cent of villages have the facility of Common Service Centre, 97.8 per cent of the same have Self Help Group and 9.6 per cent have Street Light.

Among the 5 blocks under Kiphire district, on average, Longmatra block has maximum accessibility to basic amenities while Khongsa block has minimum accessibility to basic amenities (*Table 3.2.2*).

Based on the findings of the survey, Kiphire district is seen to be the district with the least access to basic amenities relative to other districts in Nagaland. The number of amenities that are not available or minimally availed by the villages under the district are highlighted in the following box:

Box 3.2.2: Percentage of Villages with Basic Amenities in Kiphire district

Amenity	Percentage of Villages with Amenity (less than 10%)
Landline Phone service	0%
Private Higher Secondary School	0%
Government College	0%
Private College	0%
Big Dispensary	0%
Community Health Centre	0%
Private Clinic/Hospital	0%
Bank	0%
ATM Booth	0%
Government Higher Secondary school	1.07%
Indoor Stadium	1.07%
Police Station	1.07%
Police Beat Post	1.07%
Government bus	2.15%
Private Middle School	2.15%
Private High School	2.15%
Veterinary Health Centre	2.15%
Private Primary School	3.22%
Community Health Centre	4.30%
Common Service Centre	5.37%
Private bus	8.60%
Street Light	9.67%

3.2.3 KOHIMA DISTRICT

Kohima district has 7 blocks with 94 villages. As on 31st January 2020, all the villages under Kohima district have Electricity, Road connectivity, Mobile Phone service and Fair Price Shop (*Table 3.2.3*). Among all villages in the district, Kohima village under Kohima block leads in terms of availing maximum basic amenities with 32 out of 40 amenities (*Appendix table 4.3.5*), followed by Jakhama village under Jakhama block with 29 amenities (*Appendix table 4.3.4*). In contrast, Lotsuphen village under Tseminyu block has access to the least number of basic amenities *i.e.* 6 out of 40 (*Appendix table 4.3.7*).

- Villages under Kohima district are connected by about 6 per cent of the State's public transport *i.e.* Government bus, while 22.5 per cent of the State's Private bus ply in the district. Also, about 72 per cent of villages in Kohima district have access to Taxi service.
- Close to 14 per cent of villages in Kohima district have Landline phone service and 52 per cent of the villages are covered under Postal service.
- About 7 per cent of the State's Government Primary School and Government Middle School are located in the district of Kohima. In addition, 12 per cent of the State's Government High School, 31 per cent of Government Higher Secondary School and 50 per cent of Government College are located in this district. On an average, about 14 per cent of the State's private educational institution is located in Kohima district.
- With regard to Medical facility in Kohima district, approximately 37 per cent of villages have Sub-Centre facility, about 15 per cent have Primary Health Centre and about 2 per cent have Community Health Centre. Four per cent of the villages in this district have either Private Clinic or Private Hospital.
- Veterinary Health Centre is available to about 20 per cent of the villages under Kohima district.
- About 16 per cent of villages in Kohima district have the facility of Village Library, 80 per cent have Village Council Hall and 71 per cent of its villages have Playground.
- The District's Indoor stadium facility is located in about 7 per cent of its villages, while about 31 per cent of the villages have marketing shed.

- A substantial 98 per cent of the villages in the district have Anganwadi Centre and Water Supply (PHED).
- About 60 per cent of the villages under Kohima district have public toilet access.
- Bank and ATM Booth are located in about 4 per cent and 3 per cent of the villages in the district.
- 8.5 per cent and 31.8 per cent of the State's Police Station and Police Beat Post respectively are found in the villages of Kohima district.
- Common Service Centre is located in about 15 per cent of the villages in the district, while 91 per cent of its villages have Self Help Group (SHG) and about 44 per cent have the amenity of Street Light.

Intra-district comparison of different blocks within Kohima district and the availability of basic amenities shows that, on an average, Kohima Block has maximum basic amenities, while Tseminyu block has the minimum (*Table 3.2.3*).

A number of amenities that are not accessible to 10 per cent of the villages in Kohima district is presented in *Box 3.2.3*.

Box 3.2.3: Percentage of Villages with Basic Amenities in Kohima district

Amenity	Percentage of Villages with Amenity (less than 10%)
Big dispensary	0%
Government College	2.12%
Community Health Centre	2.12%
Government Bus	3.19%
ATM Booth	3.19%
Police Station	3.19%
Private Clinic/Hospital	4.25%
Bank	4.25%
Government Higher Secondary school	5.31%
Private College	5.31%
Private Higher Secondary school	6.38%
Indoor Stadium	7.44%
Police Beat Post	7.44%

Table 3.2.3: Block-wise Availability of Basic Amenities in Kohima District

District	Kohima																																									
	BASIC AMENITIES IN THE DISTRICT AS ON 31st JANUARY 2020																																									
Sl. No.	Name of Block	Public Transport			Educational Institutes						Medical Facilities							Other Amenities																								
		Bus		Taxi	Primary School		Middle School		High School		Higher Secondary School	College		Sub-Centre	PHC (Primary Health Centre)	CHC (Community Health Centre)	Private Clinic/Hospital	Village Council Hall	Playground	Indoor Stadium	Marketing Shed	Anganwadi Centre	Fair Price Shop	Water Supply (PHED)	Public Toilet	Bank	ATM Booth	Police Station	Police Beat Post	Common Service Centre (CSC)	Self Help Group (SHG)	Street Light										
1	2	3	4	5	6	7	8	9	10	11	12	13	14	15	16	17	18	19	20	21	22	23	24	25	26	27	28	29	30	31	32	33	34	35	36	37	38	39	40	41	42	43
1	Botsa	10	10	0	8	7	10	2	6	5	2	4	2	1	2	0	0	0	0	0	1	0	5	2	0	1	2	8	10	1	6	10	10	8	0	0	0	1	1	3	4	
2	Chiephobozou	18	18	1	12	16	18	1	10	8	7	9	2	4	1	1	0	0	0	0	4	0	11	3	0	0	7	18	16	2	6	18	18	13	0	0	0	1	1	18	6	
3	Chunlikha	13	13	1	2	1	13	4	5	11	1	3	1	3	1	0	0	0	0	0	1	0	1	3	0	1	0	12	7	2	2	13	13	7	0	0	0	0	0	0	13	5
4	Jakhama	12	12	0	8	11	12	3	10	8	9	8	7	5	5	1	2	0	2	4	0	7	1	1	1	1	6	12	12	0	6	12	12	10	1	1	2	1	8	12	9	
5	Kohima	3	3	0	2	3	3	2	2	2	1	2	2	1	1	1	1	1	1	1	2	0	0	0	2	0	1	0	3	2	1	3	3	3	2	1	1	0	0	1	3	3
6	Sechu (Zubza)	12	12	1	9	11	12	1	5	10	5	2	2	5	3	1	2	1	2	1	2	2	0	3	0	0	2	11	9	0	3	12	12	10	2	1	1	3	1	12	9	
7	Tseminyu	26	26	0	5	19	26	0	11	16	0	5	0	3	0	1	1	0	0	1	0	8	0	1	0	2	12	10	0	5	24	26	24	7	0	0	0	1	2	25	6	
	Total	94	94	3	46	68	94	13	49	59	26	33	15	22	13	5	6	2	5	15	0	35	14	2	4	19	76	67	7	29	92	94	92	57	4	3	7	14	86	42		

Source: Information as collected from village functionaries

3.2.4 LONGLENG DISTRICT

Longleng district has the least number of blocks and villages in the State *i.e.* 3 blocks with 40 villages. As on 31st January 2020, Electricity, Road connectivity and Mobile phone service are available to all villages in the district (*Table 3.2.4*). Out of these villages, Yachem village and Yongshei village under Longleng block (*Appendix table 4.4.1*) have the maximum number of amenities with 21 basic amenities, which is followed by Pongo village under Sakshi block with 19 basic amenities (*Appendix table 4.4.2*). On the other hand, Sanglu village under Longleng block has the least number of basic amenities *i.e.* 5 out of 40 (*Appendix table 4.4.1*).

- The villages in Longleng district are connected by 12.7 per cent of the State's Government bus and about 1 per cent of the State's Private bus, while 37.5 per cent of villages in the district have access to Taxi service.
- Postal service covers 62.5 per cent of the villages, while Landline phone service is not available in any part of the district.
- 3.6 per cent of the State's Government Primary School, 2.3 per cent of Government Middle School and 6 per cent of Government High school are located in this district. The share of the State's Private Educational Institution in this district is about 3.5 per cent.
- Out of the total villages 35 per cent have Sub-Centre facility, 10 per cent have Primary Health Centre and 2.5 per cent of its villages have Private Clinic/Hospital. However, there is no Community Health Centre in this district. 5 per cent of the villages have Veterinary Health Centre.
- Village library is availed by 45 per cent of the villages in Longleng district, 57.5 per cent have Village Council Hall and 65 per cent of its villages have Playground.
- 37.5 per cent of the villages in Longleng district have Marketing Shed, while there is no Indoor Stadium in the district.
- Anganwadi Centre is available in 92.5 per cent of the villages in Longleng district, while 97.5 per cent have Fair Price Shop.
- 87.5 per cent of the villages in Longleng district have PHED water supply connectivity and 47.5 per cent have access to Public Toilet.

- There are no Bank or ATM Booth available in the villages in Longleng district.
- 2.8 per cent of the State's Police Station and 9 per cent of the State's Police Beat Post are located in this district.
- 20 per cent of its villages have Common Service Centre, 95 per cent have Self Help Group and 50 per cent of its villages have the facility of Street Light.

An intra-district comparison with respect to availability of basic amenities in different blocks under Longleng district shows that, on an average, Sakshi block has maximum access to basic amenities while Tamlu block has minimum access (*Table 3.2.4*).

The following box indicates those amenities which are minimally availed in this district i.e. by 10 per cent of villages or less.

Box 3.2.4: Percentage of Villages with Basic Amenities in Longleng district

Amenity	Percentage of Villages with Amenity (10% or less)
Landline Phone service	0%
Private High School	0%
Government Higher Secondary school	0%
Private Higher Secondary School	0%
Government College	0%
Private College	0%
Big Dispensary	0%
Community Health Centre	0%
Indoor Stadium	0%
Bank	0%
ATM Booth	0%
Private Clinic/Hospital	2.5%
Police Station	2.5%
Private bus	5.0%
Veterinary Health Centre	5.0%
Private Middle School	7.5%
Primary Health Centre	10%

Table 3.2.4: Block-wise Availability of Basic Amenities in Longleng District

District	Longleng
----------	----------

BASIC AMENITIES IN THE DISTRICT AS ON 31st JANUARY 2020

Sl. No.	Name of Block	Number of Villages	Electricity	Road Connectivity	Public Transport			Postal Service	Educational Institutes						Medical Facilities						Village Council Hall	Playground	Indoor Stadium	Marketing Shed	Anganwadi Centre	Fair Price Shop	Water Supply (PHED)	Public Toilet	Bank	ATM Booth	Police Station	Police Beat Post	Common Service Centre (CSC)	Self Help Group (SHG)	Street Light								
					Bus	Taxi	Landline		Primary School	Middle School	High School	Higher Secondary School	College	Sub-Centre	PHC (Primary Health Centre)	CHC (Community Health Centre)	Private Clinic/Hospital	Big Dispensary	Village Library	Village Library																Village Library	Village Library	Village Library	Village Library				
1	2	3	4	5	6	7	8	9	10	11	12	13	14	15	16	17	18	19	20	21	22	23	24	25	26	27	28	29	30	31	32	33	34	35	36	37	38	39	40	41	42	43	
1	Longleng	22	22	22	4	1	9	22	0	13	16	8	7	2	6	0	0	0	0	0	10	0	8	2	0	0	0	15	16	0	11	19	21	17	11	0	0	0	0	0	7	21	12
2	Sakshi	7	7	7	1	1	6	7	0	7	5	2	2	0	2	0	0	0	0	0	5	0	3	1	0	1	1	6	5	0	2	7	7	7	6	0	0	0	0	0	6	7	
3	Tamlu	11	11	11	1	0	0	11	0	5	8	3	2	1	3	0	0	0	0	0	3	0	3	1	0	0	1	2	5	0	2	11	11	11	2	0	0	1	2	1	11	1	
	Total	40	40	40	6	2	15	40	0	25	29	13	11	3	11	0	0	0	0	18	0	14	4	0	1	2	23	26	0	15	37	39	35	19	0	0	1	2	8	38	20		

Source: Information as collected from village functionaries

3.2.5 MOKOKCHUNG DISTRICT

Mokokchung district has 9 blocks, one of the two districts with the highest number of blocks in the State, and 85 villages. As per the survey, the district has 100 per cent electrification, road connectivity and mobile phone service in its villages as on 31st January 2020 (*Table 3.2.5*). Out of 85 villages, Ungma village under Ongpangkong (N) block (*Appendix table 4.5.6*) avails the maximum basic amenities with 28 essential amenities, followed by Changki village under Mangkolemba block (*Appendix table 4.5.5*) and Chuchuyimlang under Chuchuyimlang block (*Appendix table 4.5.2*) which has 24 out of 40 basic amenities. Conversely, Lizo Model village under Longchem block (*Appendix table 4.5.4*) and Vikuto village under Tsurangkong block (*Appendix table 4.5.8*) availed the least number of basic amenities *i.e.* 7 out of 40.

- Villages in Mokokchung district are connected by about 6 per cent of the State's public transport *i.e.* Government bus and 6.8 per cent of the State's Private bus. About 44.7 per cent of the villages in the district have access to Taxi service.
- 10.5 per cent of the villages in this district are connected by Landline phone service, while Postal service covers about 63.5 per cent of its villages.
- The district has 7 per cent of the State's Government Primary School, 6.7 per cent of Government Middle School, 12.7 per cent of Government High School, about 6 per cent of Government Higher Secondary School and 50 per cent of the State's Government College. On an average, 4.8 per cent of the State's Private Educational Institution is located in this district.
- The only two big dispensaries in the State are located in Chungliyimsen village under Mangkolemba block (*Appendix table 4.5.5*) and Chuchuyimpang village under Ongpangkong (N) block (*Appendix table 4.5.6*) both in Mokokchung district. About 48 per cent of the villages in this district have Sub-Centre facility, 15 per cent have Primary Health Centre and 1.1 per cent of its villages have Community Health Centre. 14.2 per cent of the State's Private Clinic/Hospital is located in this district.
- Veterinary Health Centre facility is available to 16.4 per cent of the villages in this district.
- 62.3 per cent of the villages in Mokokchung district have Village Library, 89.4 per cent have Village Council Hall and about 88 per cent have Playground.
- About 23 per cent of the State's Indoor Stadium facility is found in villages

under this district, 50.5 per cent of the villages have marketing shed facility.

- Close to 99 per cent of villages in the Mokokchung district have Anganwadi Centre and Fair Price Shop, while 96.4 per cent of the villages have PHED Water Supply. 83.5 per cent of villages in this district have Public Toilet facility.
- Bank and ATM Booth are located in 5.8 per cent and 2.3 per cent of the villages in this district.
- 11.4 per cent of the State's Police Station and 18 per cent of the State's Police Beat Post are located in its villages.
- 4.7 per cent of its villages have Common Service Centre. Self Help Group is availed by 97.6 per cent of the villages in Mokokchung district, while about 79 per cent of villages have Street Light.

Intra-district comparison of blocks shows that Ongpangkong (N) block leads in terms of availability of basic amenities within Mokokchung district (*Table 3.2.5*). Conversely, Tsurangkong and Tuli blocks are found to have minimum access to basic amenities in the district (*Table 3.2.5*).

Among the villages in Mokokchung district, there are some with least or no access to certain basic amenities. The following box shows the percentage of villages in the district which have least access to these basic amenities.

Box 3.2.5: Percentage of Villages with Basic Amenities in Mokokchung district

Amenity	Percentage of Villages with Amenity (less than 10%)
Private Higher Secondary School	0%
Private College	0%
Government Higher Secondary school	1.17%
Community Health Centre	1.17%
Government College	2.35%
ATM Booth	2.35%
Big Dispensary	2.35%
Government Bus	3.52%
Private High School	3.52%
Private Clinic/Hospital	3.52%
Police Station	4.70%
Police Beat Post	4.70%
Common Service Centre	4.70%
Bank	5.88%
Private Middle School	8.23%
Indoor Stadium	9.41%

Table 3.2.5: Block-wise Availability of Basic Amenities in Mokokchung District

District		Mokokchung																																								
Sl. No.	Name of Block	Number of Villages	Electricity	Road Connectivity	Public Transport			Mobile Landline	Postal Service	Educational Institutes						Medical Facilities						Village Council Hall	Playground	Indoor Stadium	Marketing Shed	Anganwadi Centre	Fair Price Shop	Water Supply (PHED)	Public Toilet	Bank	ATM Booth	Police Station	Police Beat Post	Common Service Centre (CSC)	Self Help Group (SHG)	Street Light						
					Bus	Phone service	Primary School			Middle School	High School	Higher Secondary School	Sub-Centre	PHC (Primary Health Centre)	CHC (Community Health Centre)	Private Clinic/Hospital	Big Dispensary	Village Library	Government	Government	Government																Government	Government	Government	Government	Government	Government
1	2	3	4	5	6	7	8	9	10	11	12	13	14	15	16	17	18	19	20	21	22	23	24	25	26	27	28	29	30	31	32	33	34	35	36	37	38	39	40	41	42	43
1	Changtongya	8	8	8	0	0	5	8	2	4	4	1	2	0	2	0	0	0	0	0	0	5	0	1	0	0	0	8	7	1	6	8	7	6	7	1	0	1	0	0	8	8
2	Chuchuyimlang	7	7	7	0	3	4	7	1	6	6	0	5	0	2	1	0	0	0	0	0	6	0	3	2	0	0	1	5	6	1	2	7	7	6	1	1	1	0	0	7	7
3	Kubulong	7	7	7	1	1	3	7	0	4	5	2	2	1	3	0	0	0	0	0	4	0	4	1	0	1	2	7	2	3	7	7	7	6	0	0	0	0	0	0	7	7
4	Longchem	12	12	12	1	0	3	12	0	7	4	2	6	1	2	0	0	0	0	0	6	0	6	2	0	0	3	10	11	0	7	12	12	10	0	0	0	2	0	12	7	
5	Mangkolemba	11	11	11	1	3	5	11	0	9	7	0	6	0	4	0	0	0	0	0	9	1	6	2	0	1	3	9	11	1	5	11	11	10	1	0	0	0	2	11	10	
6	Ongpangkong (N)	10	10	10	0	6	6	10	1	10	8	4	3	1	4	1	1	0	1	0	7	1	6	2	0	2	10	8	1	5	10	10	10	9	1	1	1	1	1	1	10	7
7	Ongpangkong (S)	8	8	8	0	1	6	8	2	7	6	2	3	3	2	1	0	0	0	0	7	0	4	2	0	0	0	8	7	2	3	7	8	6	0	0	0	0	1	7	5	
8	Tsurangkong	11	11	11	0	0	2	11	2	4	8	1	2	0	0	0	0	0	0	0	4	0	4	0	0	1	1	10	9	0	9	11	10	10	1	0	0	0	0	0	11	8
9	Tuli	11	11	11	0	0	4	11	1	3	9	0	3	1	4	0	0	0	1	0	5	0	3	2	0	2	9	9	0	3	11	11	11	7	0	0	1	1	0	10	8	
Total		85	85	85	3	14	38	85	9	54	57	12	32	7	23	3	1	0	2	0	53	2	41	13	1	3	14	76	75	8	43	84	84	82	71	5	2	4	4	4	83	67

Source: Information as collected from village functionaries

3.2.6 MON DISTRICT

Mon district has 8 blocks with 114 villages. As on 31st January 2020, 100 per cent of its villages have Road connectivity and Mobile phone service (*Table 3.2.6*). Wakching village under Wakching block (*Appendix table 4.6.8*) has the highest number *i.e.* 25 basic amenities, followed by Tizit village under Tizit block with access to 21 basic amenities (*Appendix table 4.6.6*). On the other hand, Chingkao Nyaho village under Chen block have the least number of basic amenities in the district with merely 4 out of 40 amenities (*Appendix table 4.6.3*).

- About 97 per cent of villages in Mon district are electrified except Aopao Chinglen village under Aboi block (*Appendix table 4.6.1*), Yaphang village under Angjangyang block (*Appendix table 4.6.2*) and Yeangmai village under Tobu block (*Appendix table 4.6.7*).
- The villages in the district accounts to 10.6 per cent of the State's Government bus, about 2 per cent of the State's Private bus, while 69.2 per cent of the villages have access to Taxi service.
- 42 per cent of the villages in Mon district have access to Postal service, while landline connection in this district is nil.
- Out of the State's educational institution, 9.7 per cent of Government Primary School, 13.3 per cent of Government Middle School, 7.7 per cent of Government High School and 6 per cent of Government Higher Secondary School are located in Mon district. An average of 11 per cent of the State's Private educational institution is found in this district.
- 59.6 per cent of the villages in Mon district have the facility of Sub-Centre, 8.7 per cent have Primary Health Centre and one each of Community Health Centre and Private Clinic/Hospital, accounting to negligible 0.8 per cent of the villages.
- 2.6 per cent of its villages have Veterinary Health Centre, 20 per cent have Village Library, 69.2 per cent have Village Council Hall and about 83 per cent of the villages have Playground facility.
- 8.5 per cent of the State's Indoor stadium facility is available in villages in Mon district and 23.6 per cent of its villages have Marketing Shed.

- Anganwadi Centre is located in 96.4 per cent of the villages in this district, while 98.2 per cent of the villages have Fair Price Shop.
- Water Supply (PHED) is available in about 97 per cent of the villages in Mon district and 66.6 per cent of its villages have Public Toilet facility.
- There are no Bank or ATM Booth facilities available in villages in Mon district.
- 11.4 per cent of the State's Police Station and 4.5 of the State's Police Beat Post are found in Mon district.
- 15.7 per cent of its villages have access to Common Service Centre facility, 98.2 per cent have Self Help Group and 47.3 per cent of the villages have street Light.

Block-wise, Mon block has the maximum accessibility to basic amenities in the district. On the contrary, Tizit block is seen to have least accessibility to basic amenities (Table 3.2.6).

As shown in the following box, there are number of villages in the district having little or no access to certain basic amenities.

Box 3.2.6: Percentage of Villages with Basic Amenities in Mon district

Amenity	Percentage of Villages with Amenity (less than 10%)
Landline Phone service	0%
Government College	0%
Private College	0%
Big Dispensary	0%
Bank	0%
ATM Booth	0%
Government Higher Secondary school	0.87%
Private Higher Secondary School	0.87%
Community Health Centre	0.87%
Private Clinic/Hospital	0.87%
Police Beat Post	0.87%
Veterinary Health Centre	2.63%
Indoor Stadium	2.63%
Private bus	3.50%
Police Station	3.50%
Government bus	4.38%
Private High School	4.38%
Private Middle School	7.89%
Primary Health Centre	8.77%

3.2.7 PEREN DISTRICT

Peren district has 4 blocks with 85 villages. All villages in this district have Road connectivity and Mobile phone service as on 31st January 2020 (*Table 3.2.7*). The village with access to maximum basic amenities in Peren district is Gaili village under Jalukie block with 23 basic amenities (*Appendix table 4.7.2*). This is followed by Tenning village under Tening block with access to 21 basic amenities (*Appendix table 4.7.4*). On the contrary, Songsang village under Athibung block (*Appendix table 4.7.1*) and Jalukie Rongkaidai under Jalukie block have access to the least of basic amenities with 7 out of 40 (*Appendix table 4.7.2*).

- About 99 per cent of its villages have Electricity, Fair Price Shop and Water Supply (PHED). The exceptions are Songsang village under Athibung block (*Appendix table 4.7.1*), the only village in the district without electricity; Deukoram village under Peren block (*Appendix table 4.7.1*), the only village without Fair Price Shop; Gaili Namdi village under Peren block (*Appendix table 4.7.1*), the only village without Water Supply (PHED).
- 4.25 per cent of the State's Government bus is availed by the villages, while 10.7 per cent of the State's Private bus ply in the district. Also, about 62 per cent of its villages are accessible to Taxi service in Peren district.
- Landline phone service is available to 2.3 per cent of the villages in this district while 42.3 per cent of villages are covered under Postal service.
- The share of the State's Government Primary School in Peren district stands at 7.3 per cent, Government Middle school at about 6 per cent, Government High School at 7 per cent and Higher Secondary School at 6.2 per cent.
- On average, 7.7 per cent of the State's Private Educational Institutes are located in the villages under Peren district.
- Sub-Centre facility is available to 35.2 per cent of the villages in the district, 7 per cent of the villages have Primary Health Centre facility while there is one Community Health Centre and one Private Clinic/Hospital in the villages, accounting to around 1 per cent of the villages in Peren district.
- 7 per cent of its villages have Veterinary Health Centre.
- The facility of Village Library is accessed by 4.7 per cent of the villages in the district, 89.4 per cent have Village Council Hall and about 81 per cent of

villages have Playground.

- About 17 per cent of the State's Indoor Stadium is located in Peren district and 31.7 per cent of its villages have Marketing Shed.
- Anganwadi Centre is operational to 96.4 per cent of the villages in the district while 83.5 per cent have the facility of Public Toilet.
- About 1 per cent of the villages in the district have Bank, while there is no ATM Booth facility in the district as per the survey.
- 3.5 per cent of villages in the district have Police Station and about 1 per cent have Police Beat Post.
- There are about 13 per cent of villages with Common Service Centre, while 96.4 per cent have Self Help Group and 30.5 per cent of the villages have Street light.

On an average, out of the 4 blocks in Peren district, Jalukie block has maximum accessibility to basic amenities while Athibung block has the least access to the same (*Table 3.2.7*). As per the survey, some villages have little or no access to certain basic amenities. *Box 3.2.7* indicates those basic amenities which are availed by less than 10 per cent of villages in Peren district.

Box 3.2.7: Percentage of Villages with Basic Amenities in Peren district

Amenity	Percentage of Villages with Amenity (less than 10%)
Government College	0%
Private College	0%
Big Dispensary	0%
ATM Booth	0%
Government Higher Secondary school	1.17%
Private Higher Secondary School	1.17%
Community Health Centre	1.17%
Private Clinic/Hospital	1.17%
Bank	1.17%
Police Beat Post	1.17%
Government bus	2.35%
Landline Phone service	2.35%
Police Station	3.52%
Village Library	4.70%
Primary Health Centre	7.05%
Veterinary Health Centre	7.05%
Indoor Stadium	7.05%
Private High School	8.23%

Table 3.2.7: Block-wise Availability of Basic Amenities in Peren District

District		Peren																																								
BASIC AMENITIES IN THE DISTRICT AS ON 31st JANUARY 2020																																										
Sl. No.	Name of Block	Number of Villages	Electricity	Road Connectivity	Public Transport			Postal Service	Educational Institutes						Medical Facilities						Playground	Indoor Stadium	Marketing Shed	Anganwadi Centre	Fair Price Shop	Water Supply (PHED)	Public Toilet	Bank	ATM Booth	Police Station	Police Beat Post	Common Service Centre (CSC)	Self Help Group (SHG)	Street Light								
					Bus	Taxi	Mobile		Landline	Primary School	Middle School	High School	Higher Secondary School	College	Sub-Centre	PHC (Primary Health Centre)	CHC (Community Health Centre)	Private Clinic/Hospital	Veterinary Health Centre	Village Council Hall															Village Library	Big Dispensary	Sub-Centre	PHC (Primary Health Centre)	CHC (Community Health Centre)	Private Clinic/Hospital	Veterinary Health Centre	Village Council Hall
1	2	3	4	5	6	7	8	9	10	11	12	13	14	15	16	17	18	19	20	21	22	23	24	25	26	27	28	29	30	31	32	33	34	35	36	37	38	39	40	41	42	43
1	Athibung	26	25	26	0	8	19	26	0	10	16	2	9	1	2	1	0	0	0	0	1	0	9	0	0	0	1	23	22	1	6	25	26	26	25	0	0	2	1	1	26	1
2	Jalukie	19	19	19	0	7	12	19	1	10	11	9	9	5	6	6	1	1	0	0	2	0	6	2	1	1	2	19	16	0	8	19	19	19	16	0	0	1	0	5	18	5
3	Peren	17	17	17	0	4	7	17	0	7	15	0	4	1	2	0	0	0	0	1	0	6	1	0	0	2	15	15	1	5	16	16	16	15	1	0	0	0	1	15	11	
4	Tening	23	23	23	2	3	14	23	1	9	17	7	6	2	3	0	0	0	0	0	0	9	3	0	0	1	19	16	4	8	22	23	23	15	0	0	0	0	4	23	9	
	Total	85	84	85	2	22	52	85	2	36	59	18	28	9	13	7	1	1	0	0	4	0	30	6	1	6	76	69	6	27	82	84	84	71	1	0	3	1	11	82	26	

Source: Information as collected from village functionaries

3.2.8 PHEK DISTRICT

Phek district has 8 blocks with 95 villages, all of which have Electricity, Road connectivity, Mobile phone service, Fair price shop and Water supply (PHED) as on 31st January 2020 (*Table 3.2.8*). Chizami village under Chizami block (*Appendix table 4.8.2*) has access to 26 basic amenities, which is the highest in the district followed by Meluri village under Meluri block with 25 basic amenities (*Appendix table 4.8.4*). The village with the least basic amenities is Shurhoba village under Phek block with only 9 out of 40 amenities (*Appendix table 4.8.6*).

- The villages in Phek district have access to 14.8 per cent of the State's Government bus and about 4 per cent of the State's Private bus. Taxi service is available to 72.6 per cent of the villages in the district.
- Landline phone service is available to 5.2 per cent of the villages and Postal service covers 56.8 per cent of villages in Phek district.
- Villages of Phek district have access to 8.7 per cent of the State's Government Primary School, 6.3 per cent of Government Middle School, about 15 per cent of Government High School and 12.5 per cent of Government Higher Secondary School. On an average, 9.7 per cent of the State's Private educational institution is found in this district.
- 51.5 per cent of its villages have Sub-Centre facility, while Primary Health Centre is available to 22 per cent of the villages. One Private Clinic/Hospital is located in a village in Phek district which accounts to about 1 per cent of the villages.
- Veterinary Health Centre facility is available to 21 per cent of the villages in the district.
- 10.5 per cent of the villages in this district have the facility of Village Library, 90.5 per cent have Village Council Hall and 84.2 per cent of villages have Playground.
- About 5 per cent of the State's Indoor Stadium facility is located in villages of Phek district.

- 30.5 per cent of its villages have Marketing Shed and close to 99 per cent have Anganwadi Centre.
- Public Toilet facility is available in 57.8 per cent of the villages in the district. About 2 per cent of its villages have the facility of Bank and ATM Booth.
- 8.5 per cent of the State's Police Station is located in the district, while 4.5 per cent of the State's Police Beat Post is located in villages in the district.
- Common Service Centre is available in 9.4 per cent of the villages in Phek district, about 98 per cent of the villages have Self Help Group and Street Light is available in 26.3 per cent of the villages.

An intra-district comparison shows that, on average, Chizami block has maximum accessibility to basic amenities, whereas Meluri block has minimum accessibility to basic amenities (*Table 3.2.8*).

As per the survey, some villages in this district have minimum or no access to a number of basic amenities. This is presented in the following box:

Box 3.2.8: Percentage of Villages with Basic Amenities in Phek district

Amenity	Percentage of Villages with Amenity (less than 10%)
Government College	0%
Private College	0%
Big Dispensary	0%
Community Health Centre	0%
Private Clinic/Hospital	1.05%
Police Beat Post	1.05%
Government Higher Secondary school	2.10%
Bank	2.10%
ATM Booth	2.10%
Private Higher Secondary School	3.15%
Police Station	3.15%
Landline Phone service	5.26%
Indoor Stadium	5.26%
Indoor Stadium	5.26%
Government bus	7.36%
Private bus	8.42%
Common Service Centre	9.47%

Table 3.2.8: Block-wise Availability of Basic Amenities in Phek District

District	Phek																																											
	BASIC AMENITIES IN THE DISTRICT AS ON 31st JANUARY 2020																																											
Sl. No.	Name of Block	Number of Villages	Electricity	Road Connectivity	Public Transport			Taxi	Phone service		Postal Service	Educational Institutes						Medical Facilities						Village Library	Big Dispensary	Sub-Centre	PHC (Primary Health Centre)	CHC (Community Health Centre)	Private Clinic/Hospital	Village Council Hall	Playground	Indoor Stadium	Marketing Shed	Anganwadi Centre	Fair Price Shop	Water Supply (PHED)	Public Toilet	Bank	ATM Booth	Police Station	Police Beat Post	Common Service Centre (CSC)	Self Help Group (SHG)	Street Light
					Bus	Bus	Landline		Mobile	Primary School		Middle School	High School	Higher Secondary School	College	i) Government	ii) Private	i) Government	ii) Private	i) Government	ii) Private	i) Government	ii) Private																					
1	2	3	4	5	6	7	8	9	10	11	12	13	14	15	16	17	18	19	20	21	22	23	24	25	26	27	28	29	30	31	32	33	34	35	36	37	38	39	40	41	42	43		
1	Chetheba	6	6	6	0	0	4	6	0	3	5	5	2	1	1	1	0	0	0	0	1	0	4	0	0	0	6	4	0	2	6	6	6	2	0	0	0	0	0	0	1	5	0	
2	Chizami	11	11	0	2	8	11	3	9	9	5	4	5	4	0	0	1	0	0	0	4	10	9	0	4	11	11	10	1	1	1	1	1	1	1	1	1	1	1	0	1	11	3	
3	Kikruma	4	4	4	1	0	1	4	0	3	4	2	1	1	3	0	0	0	0	0	0	0	0	1	3	0	2	4	4	1	4	4	4	0	0	0	0	0	0	0	1	4	2	
4	Meluri	11	11	11	1	0	2	11	0	7	6	3	5	3	3	1	1	1	0	0	0	0	5	2	0	2	11	9	0	3	10	11	11	0	1	1	1	1	0	1	11	1		
5	Pfutsero	8	8	8	0	1	8	8	0	8	4	0	5	0	2	1	0	0	0	0	0	0	4	2	1	0	1	7	7	1	4	8	8	6	0	0	0	1	2	8	7			
6	Phek	22	22	22	0	4	19	22	2	10	15	5	2	1	7	1	0	0	0	0	2	0	2	0	15	2	0	1	4	18	17	2	7	22	22	14	0	0	0	0	2	21	10	
7	Sekhruzou	14	14	14	2	1	8	14	0	6	13	3	5	2	5	0	1	1	0	0	3	0	8	4	0	0	11	12	1	6	14	14	8	0	0	0	0	0	1	14	2			
8	Weziho	19	19	19	3	0	19	19	0	8	14	0	6	0	2	1	0	0	0	0	0	0	5	0	5	0	7	19	18	0	2	19	19	15	0	0	1	0	0	19	0			
	Total	95	95	7	8	69	95	5	54	70	23	30	13	27	5	2	3	0	0	10	0	49	21	1	20	86	80	5	29	94	95	95	55	2	2	3	1	9	93	25				

Source: Information as collected from village functionaries

3.2.9 TUENSANG DISTRICT

Tuensang district has 9 blocks, one of the two districts with the highest number of blocks in the State, and 117 villages. As on 31st January 2020, all villages under Tuensang district have Road connectivity and Mobile phone service (*Table 3.2.9*). 99 per cent of its villages have Anganwadi Centre and Fair Price Shop. Kuthur village under Chessore block has the highest number of amenities in the district with 23 out of 40 (*Appendix table 4.9.2*). This is followed by Angangba village under Longkhim block (*Appendix table 4.9.3*) and Tuensang village under Sangsangyu block (*Appendix table 4.9.7*) with 22 basic amenities. On the other hand, Langa village under Chessore block has the least number of basic amenities with only 3 out of 40 amenities (*Appendix table 4.9.2*).

- About 97 per cent of its villages are electrified with the exception of 3 villages under the district namely, Langa village under Chessore block (*Appendix table 4.9.2*) and Pangking village and Thangoun village under Thonoknyu block (*Appendix table 4.9.9*).
- The villages in Tuensang district have access to 8.5 per cent of the State's Government bus and about 13 per cent of the State's Private bus. Taxi service is available in 54.7 per cent of the villages in the district.
- Landline phone service connects 17 per cent of the villages in the district while 40 per cent of its villages are covered by Postal service.
- 10.4 per cent of the State's Government Primary School, 10 per cent of the Government Middle School and 8.2 per cent of the Government High School are located in the villages of Tuensang district. The share of Private Educational Institution of the State in Tuensang district is about an average of 6.8 per cent.
- In terms of medical facility in Tuensang district, 56.4 per cent of villages have Sub-Centre, 8.5 per cent of villages have Primary Health Centre and one village *i.e.* Tuensang village under Sangsangyu block (*Appendix table 4.9.7*) has Private Clinic/Hospital. About 6 per cent of its villages have Veterinary Health Centre.
- About 24 per cent of the villages in Tuensang district have Village Library, 81 per cent have Village Council Hall and about 83 per cent of villages have Playground.

- 2.8 per cent of the State's Indoor Stadium facility is accessible to villages in this district, while 31.6 per cent of its villages have Marketing Shed.
- PHED Water Supply is available in 95.7 per cent of the villages in Tuensang district and 60.6 per cent of its villages have Public Toilet facility.
- Bank and ATM Booth are not available in the villages under this district.
- 8.5 per cent of the State's Police Station and 13.6 per cent of the State's Police Beat Post are located in the villages of Tuensang district.
- Common Service Centre is available in 9.4 per cent of the villages in Tuensang district, 96.5 per cent of villages have Self Help Group and about 27 per cent of its villages have Street Light.

A comparison of blocks within Tuensang district shows that among the 9 blocks, Longkhim block has maximum access to basic amenities and Noklak block has the minimum number of basic amenities (*Table 3.2.9*).

Some villages have no or minimum access to certain amenities in the district, which is reflected in the following box.

Box 3.2.9: Percentage of Villages with Basic Amenities in Tuensang district

Amenity	Percentage of Villages with Amenity (less than 10%)
Government Higher Secondary school	0%
Private Higher Secondary School	0%
Government College	0%
Big Dispensary	0%
Community Health Centre	0%
Bank	0%
ATM Booth	0%
Private College	0.85%
Private Clinic/Hospital	0.85%
Indoor Stadium	0.85%
Private High School	2.56%
Police Station	2.56%
Police Beat Post	2.56%
Government Bus	3.41%
Private Middle School	5.98%
Veterinary Health Centre	5.98%
Primary Health Centre	8.54%
Common Service Centre	9.40%

Table 3.2.9: Block-wise Availability of Basic Amenities in Tuensang District

Sl. No.	Name of Block	BASIC AMENITIES IN THE DISTRICT AS ON 31st JANUARY 2020																																								
		Public Transport		Educational Institutes						Medical Facilities						Other Amenities																										
		Bus	Taxi	Mobile	Landline	Postal Service	Primary School	Middle School	High School	Higher Secondary School	College	Village Library	Big Dispensary	Sub-Centre	PHC (Primary Health Centre)	CHC (Community Health Centre)	Private Clinic/Hospital	Veterinary Health Centre	Village Council Hall	Playground	Indoor Stadium	Marketing Shed	Anganwadi Centre	Fair Price Shop	Water Supply (PHED)	Public Toilet	Bank	ATM Booth	Police Station	Police Beat Post	Common Service Centre (CSC)	Self Help Group (SHG)	Street Light									
1	2	3	4	5	6	7	8	9	10	11	12	13	14	15	16	17	18	19	20	21	22	23	24	25	26	27	28	29	30	31	32	33	34	35	36	37	38	39	40	41	42	43
1	Chare	10	10	0	4	8	10	0	6	9	4	3	1	0	0	0	0	0	0	0	3	0	3	2	0	0	0	10	10	0	6	10	10	10	8	0	0	0	1	4	10	1
2	Chessore	13	12	13	0	1	4	13	1	8	8	2	8	2	2	1	0	0	0	0	4	0	5	1	0	0	1	10	12	1	9	12	12	13	10	0	0	1	0	1	12	3
3	Longkhim	10	10	10	1	9	5	10	0	2	6	5	5	3	3	1	0	0	0	0	0	0	6	2	0	0	2	7	8	0	5	10	10	10	6	0	0	0	0	1	10	7
4	Noklak	20	20	20	0	4	7	20	4	8	14	2	4	0	1	0	0	0	0	0	4	0	15	2	0	0	1	16	12	0	4	20	20	20	9	0	0	0	0	1	19	4
5	Noksen	11	11	11	0	2	10	11	0	2	6	1	7	0	1	0	0	0	0	0	4	0	6	0	0	0	0	9	11	0	4	11	11	11	9	0	0	0	0	1	11	4
6	Panso (Pathso)	7	7	7	1	1	0	7	7	1	6	1	2	0	0	0	0	0	0	3	0	5	1	0	0	1	5	6	0	1	7	7	5	5	0	0	1	1	7	2		
7	Sangsangyu	22	22	22	1	4	19	22	0	8	15	2	8	1	4	1	0	0	1	5	0	12	0	0	1	1	19	17	0	1	22	22	22	6	0	0	0	1	1	22	3	
8	Shamator	10	10	10	1	1	6	10	0	6	10	1	9	0	2	0	0	0	0	0	0	7	0	0	0	0	9	10	0	4	10	10	10	8	0	0	0	0	1	10	2	
9	Thonoknyu	14	12	14	0	1	5	14	8	6	10	2	2	0	2	0	0	0	0	5	0	7	2	0	0	1	10	11	0	3	14	14	11	10	0	2	0	0	12	6		
	Total	117	114	117	4	27	64	117	20	47	84	20	48	7	15	3	0	0	1	28	0	66	10	0	1	7	95	97	1	37	116	116	112	71	0	3	11	113	32			

Source: Information as collected from village functionaries

3.2.10 WOKHA DISTRICT

Wokha district has 7 blocks with 133 villages. Except *Ronren village* under Wokha block, all other villages in the district have been electrified as on 31st January 2020 (*Table 3.2.10*). Two villages, Mithehe under Changpang block and Yanlum under Ralan block receive electricity supply from the neighbouring Assam State Government. All villages in the district are connected by road except one *i.e. Ekhyo village* under Wokha block (*Appendix table 4.10.6*). Amongst the 133 villages, Chukitong village under Chukitong block (*Appendix table 4.10.3*) and Ralan Old village under Ralan block (*Appendix table 4.10.4*) have the maximum number of basic amenities *i.e.* 21 out of 40. They are followed by Merapani village under Bhandari block (*Appendix table 4.10.1*) and Sungro village under Sanis block (*Appendix table 4.10.5*) with 19 basic amenities each. On the other hand, Ronren village under Wokha block has the least access to basic amenities *i.e.* only 2 out of 40 (*Appendix table 4.10.6*).

- 10.6 per cent of the State's Government bus ply in the villages of Wokha district, while about 3 per cent of the State's Private bus ply within the district, 33 per cent of the villages in the district have access to Taxi service.
- There is 100 per cent mobile phone service connectivity in the villages of Wokha district and Postal service is available to 30.8 per cent of its villages.
- 11.7 per cent of the State's Government Primary School, 7.6 per cent of Government Middle School, 9.3 per cent of Government High School and about 6 per cent of Government Higher Secondary School are located in the Wokha district. Out of the State's total Private educational institutions, 6 per cent are found in the villages under this district.
- In terms of medical facility in the district, 27.8 per cent of the villages have Sub-Centre, 6.7 per cent villages have Primary Health Centre and 0.7 per cent of the villages have Community Health Centre. Veterinary Health Centre is available to 5.2 per cent of the villages in the district.
- Village Library facility is available to 3 per cent of the villages in Wokha district, 82 per cent have Village Council Hall and 61.6 per cent of the villages have Playground.
- 2.8 per cent of the State's Indoor stadium facility is located in the villages in this district, while 33 per cent of the villages have Marketing Shed facility.

- 89.4 per cent of the villages in Wokha district have Anganwadi Centre and 95.4 per cent have Fair Price Shop.
- PHED Water Supply is available in 91 per cent of the villages in the district and 50.3 per cent of the villages have access to Public Toilet.
- Bank, ATM Booth facility and Police Station are available in only one village in the district *i.e.* Ralan Old village under Ralan block (*Appendix table 4.10.4*).
- 6.7 per cent of the villages in the district have Common Service Centre facility, while Self Help Group is found in 94.7 per cent of the villages and Street Light is available in 33 per cent of the villages in Wokha district.

As per the survey, Sanis and Wokha blocks avail maximum number of basic amenities within Wokha district. Changpang block avails the minimum basic amenities (*Table 3.2.10*).

As per the survey, some villages have little or no access to certain basic amenities. *Box 3.2.10* indicates those basic amenities which are availed by less than 10 per cent of villages in Wokha district.

Box 3.2.10: Percentage of Villages with Basic Amenities in Wokha district

Amenity	Percentage of Villages with Amenity (less than 10%)
Landline phone service	0%
Private Higher Secondary School	0%
Government College	0%
Private College	0%
Private Clinic/Hospital	0%
Police Beat Post	0%
Big Dispensary	0%
Government Higher Secondary school	0.75%
Community Health Centre	0.75%
Indoor Stadium	0.75%
Bank	0.75%
ATM Booth	0.75%
Private High School	2.25%
Village Library	3.00%
Police Station	3.00%
Government Bus	3.75%
Private Bus	4.51%
Private Middle School	5.26%
Veterinary Health Centre	5.26%
Primary Health Centre	6.76%
Common Service Centre	6.76%

Table 3.2.10: Block-wise Availability of Basic Amenities in Wokha District

District		Wokha																																											
Sl. No.	Name of Block	BASIC AMENITIES IN THE DISTRICT AS ON 31st JANUARY 2020																																											
		Public Transport				Educational Institutes										Medical Facilities								Other Amenities																					
		Bus		Phone service		Primary School		Middle School		High School		Higher Secondary		College		Village Council Hall		Playground		Indoor Stadium		Marketing Shed		Anganwadi Centre		Fair Price Shop		Water Supply (PHED)		Public Toilet		Bank		ATM Booth		Police Station		Police Beat Post		Common Service Centre (CSC)		Self Help Group (SHG)		Street Light	
		(i) Government	(ii) Private	Landline	Mobile	(i) Government	(ii) Private	(i) Government	(ii) Private	(i) Government	(ii) Private	(i) Government	(ii) Private	(i) Government	(ii) Private	(i) Government	(ii) Private	(i) Government	(ii) Private	(i) Government	(ii) Private	(i) Government	(ii) Private	(i) Government	(ii) Private	(i) Government	(ii) Private	(i) Government	(ii) Private	(i) Government	(ii) Private	(i) Government	(ii) Private	(i) Government	(ii) Private	(i) Government	(ii) Private	(i) Government	(ii) Private	(i) Government	(ii) Private				
1	2	3	4	5	6	7	8	9	10	11	12	13	14	15	16	17	18	19	20	21	22	23	24	25	26	27	28	29	30	31	32	33	34	35	36	37	38	39	40	41	42	43			
1	Bhandari	29	29	29	1	2	1	29	0	2	26	4	4	1	2	0	0	0	0	0	0	0	0	3	2	1	0	2	24	17	0	4	27	29	22	17	0	0	1	0	1	27	7		
2	Changpang	23	23	0	5	23	0	5	15	5	1	0	4	0	0	0	0	0	0	0	0	0	8	0	0	0	0	1	14	16	0	4	15	20	22	4	0	0	1	0	0	23	1		
3	Chukitong	12	12	1	0	5	12	0	4	7	1	4	1	2	0	1	0	0	0	0	0	0	4	1	0	0	1	10	8	1	5	12	12	7	0	0	0	0	1	11	4				
4	Ralan	16	16	0	3	3	16	0	1	14	1	4	0	1	0	0	0	0	0	0	0	0	3	0	0	0	1	16	12	0	5	16	15	16	8	1	1	1	0	1	15	5			
5	Sanis	24	24	1	0	7	24	0	17	16	3	13	3	4	2	0	0	0	0	0	0	0	12	4	0	0	1	19	13	0	10	22	24	24	14	0	0	1	0	2	24	12			
6	Wokha	18	17	2	1	13	18	0	9	7	3	8	2	4	1	0	0	0	0	0	2	0	5	2	0	0	1	16	13	0	8	17	17	16	9	0	0	0	3	16	12				
7	Wozhuro	11	11	0	0	10	11	0	3	9	0	2	0	0	0	0	0	0	0	0	2	0	2	0	0	0	0	10	3	0	8	10	10	9	8	0	0	0	1	10	3				
	Total	133	132	132	5	6	44	133	0	41	94	17	36	7	17	3	1	0	0	0	4	0	37	9	1	0	7	109	82	1	44	119	127	121	67	1	1	4	0	9	126	44			

Source: Information as collected from village functionaries

3.2.11 ZUNHEBOTO DISTRICT

Zunheboto district has 8 blocks with 169 villages. It is the district with second highest number of villages in the State, all of which have been electrified, connected by road and Mobile phone service, have Village Council Hall, Anganwadi Centre, Fair Price Shop and Self Help Group as on 31st January 2020 (*Table 3.2.11*). Lumami village under Akuluto block (*Appendix table 4.11.2*) has the maximum amenities in the district i.e. 23 out of 40, followed by Lazami village and Pughoboto village both under Ghathashi block with 21 basic amenities each (*Appendix table 4.11.3*). In contrast, Yeshehuto village under Akuhaito block (*Appendix table 4.11.1*), T/Nasami village under Satakha block (*Appendix table 4.11.4*), Khuvuxu village under Satoi block (*Appendix table 4.11.5*) and Kumishi 'A' village under Suruhoto block (*Appendix table 4.11.6*) have the least number of basic amenities in the district i.e. 10 out of 40.

- About 10.6 per cent of the State's Government bus connect the villages of Zunheboto district and about 3.4 per cent of Private bus of the State ply in the villages. The villages in this district are well connected by Taxi service accounting to about 99 per cent of the villages in Zunheboto district- the maximum coverage by Taxi service vis-à-vis other districts in Nagaland.
- 0.5 per cent of the villages have Landline service, while about 32 per cent of the villages are covered by Postal service.
- 13.7 per cent of the State's Government Primary School, 13.3 per cent of Government Middle School and about 7 per cent of Government High School are located in the villages of Zunheboto district. One each of Primary School, Middle School and High school in the Private sector are located in Lazami village under Ghathashi block (*Appendix table 4.11.3*).
- 34.3 per cent of the villages in the district have Sub-Centre facility, 4.7 per cent of villages have Primary Health Centre and about 0.6 per cent of villages have Community Health Centre. Veterinary Health Centre is available in 7.6 per cent of the villages in the district.
- Close to 22 per cent of villages in the district have the facility of Village Library, and about 99 per cent of the villages have Playground.
- 2.8 per cent of the State's Indoor Stadium facility is available in the villages in Zunheboto district, while about 37 per cent of villages have Marketing Shed.

- Water Supply (PHED) is available in about 96 per cent of the villages in the district and about 3 per cent of the villages have Public Toilet.
- Bank facility is available only in Pughoboto village under Ghathashi block (*Appendix table 4.11.3*) while one ATM Booth facility is available in Lumami village under Akuluto block (*Appendix table 4.11.2*).
- 11.4 per cent of the Police Station is located in the villages under Zunheboto district along with one Police Beat Post at Satoi village under Satoi block (*Appendix table 4.11.5*).
- 7 per cent of the villages in the district have the facility of Common Service Centre and 12.4 per cent of its villages have Street Light.

In terms of access to basic amenities within Zunheboto district, on average, Ghathashi block is found to have the maximum access while Satakha block has the minimum (*Table 3.2.11*).

Less than 10 per cent of the villages have access to certain basic amenities. The same is presented in *Box 3.2.11*.

Box 3.2.11: Percentage of Villages with Basic Amenities in Zunheboto district

Amenity	Percentage of Villages with Amenity (less than 10%)
Government Higher Secondary school	0%
Private Higher Secondary School	0%
Government College	0%
Private College	0%
Big Dispensary	0%
Private Clinic/Hospital	0%
Landline Phone service	0.59%
Private Primary school	0.59%
Private Middle School	0.59%
Private High School	0.59%
Community Health Centre	0.59%
Indoor Stadium	0.59%
Bank	0.59%
ATM Booth	0.59%
Police Beat Post	0.59%
Police Station	2.36%
Government Bus	2.95%
Public Toilet	2.95%
Private Bus	4.14%
Primary Health Centre	4.73%
Common Service Centre	7.10%
Government High school	7.69%
Veterinary Health Centre	7.69%

Table 3.2.11: Block-wise Availability of Basic Amenities in Zunheboto District

District	Zunheboto																																									
	BASIC AMENITIES IN THE DISTRICT AS ON 31st JANUARY 2020																																									
Sl. No.	Name of Block	Number of Villages	Electricity	Road Connectivity	Public Transport			Taxi	Mobile	Landline	Postal Service	Educational Institutes						Medical Facilities						Village Council Hall	Playground	Indoor Stadium	Marketing Shed	Anganwadi Centre	Fair Price Shop	Water Supply (PHED)	Public Toilet	Bank	ATM Booth	Police Station	Police Beat Post	Common Service Centre (CSC)	Self Help Group (SHG)	Street Light				
					Bus	Phone service	Primary School					Middle School	High School	Higher Secondary School	College	Sub-Centre	Big Dispensary	PHC (Primary Health Centre)	CHC (Community Health Centre)	Private Clinic/Hospital	Veterinary Health Centre	Private Dispensary	PHC (Primary Health Centre)																CHC (Community Health Centre)	Private Clinic/Hospital	Veterinary Health Centre	Village Library
1	2	3	4	5	6	7	8	9	10	11	12	13	14	15	16	17	18	19	20	21	22	23	24	25	26	27	28	29	30	31	32	33	34	35	36	37	38	39	40	41	42	43
1	Akuhaito	16	16	16	0	1	16	16	0	5	9	0	5	0	0	0	0	0	0	0	8	0	7	0	0	0	1	16	16	0	10	16	15	1	0	0	0	0	2	16	4	
2	Akuluto	17	17	17	0	0	17	17	1	7	10	0	6	0	0	0	0	0	0	4	4	0	7	0	0	0	1	17	17	1	17	17	15	1	0	1	1	0	1	17	1	
3	Ghathashi	24	24	24	3	0	24	24	0	16	17	1	14	1	6	1	0	0	0	6	6	0	15	3	1	0	6	24	24	0	11	24	24	1	1	0	1	0	2	24	1	
4	Satakha	26	26	26	1	0	26	26	0	4	16	0	10	0	3	0	0	0	0	4	4	0	6	2	0	0	0	26	26	0	3	26	26	24	0	0	0	1	0	1	26	3
5	Satoi	10	10	10	1	0	10	10	0	4	5	0	4	0	1	0	0	0	0	1	10	10	4	1	0	0	1	10	10	0	1	10	9	1	0	0	1	0	10	1		
6	Suruhoto	29	29	29	0	5	28	29	0	10	23	0	7	0	2	0	0	0	0	7	7	0	7	2	0	0	3	29	29	0	2	29	29	29	0	0	0	1	0	1	29	3
7	Tokiye	30	30	30	0	0	30	30	0	7	18	0	11	0	0	0	0	0	0	4	4	0	5	0	0	0	0	30	30	0	17	30	30	0	0	0	0	4	30	0		
8	Zunheboto	17	17	17	0	1	17	17	0	1	12	0	6	0	1	0	0	0	0	3	3	0	7	0	0	1	17	17	0	2	17	17	17	1	0	0	0	1	17	8		
	Total	169	169	169	5	7	168169	1	54	110	1	63	1	13	1	0	0	0	0	37	0	58	8	1	0	13	169	167	1	63	169	163	5	1	4	1	12	169	21			

Source: Information as collected from village functionaries

APPENDIX TABLES

Village-wise Availability of Basic Amenities






Table 4.1.2 Village-wise Availability of Basic Amenities

District	Dimapur	BASIC AMENITIES IN THE BLOCK AS ON 31st JANUARY 2020: Yes=1, No=0																				Block	Chumukedima																				
		Public				Educational Institutes						Medical Facilities						Other Amenities																									
Sl. No.	Name of Village	Electricity	Road Connectivity	i) Government	ii) Private	Taxi	Mobile	Landline	Postal Service	Primary School	Middle School	High School	Higher Secondary School	College	Village Library	Big Dispensary	Sub-Centre	PHC (Primary Health Centre)	CHC (Community Health Centre)	Private Clinic/Hospital	Veterinary Health Centre	Village Council Hall	Playground	Indoor Stadium	Marketing Shed	Anganwadi Centre	Fair Price Shop	Water Supply (PHED)	Public Toilet	Bank	ATM Booth	Police Station	Police Beat Post	Common Service Centre (CSC)	Self Help Group (SHG)	Street Light							
1	7th Mile Model Village	1	1	0	0	1	1	1	1	1	1	0	1	0	0	0	0	0	0	0	0	0	0	0	0	1	1	1	1	1	1	0	0	0	0	0	0	0	0				
2	7th Mile Village	1	1	0	1	0	0	0	0	0	0	0	0	0	0	0	1	0	0	0	0	0	0	0	0	1	1	1	1	0	0	0	0	0	0	0	0	0	0	0			
3	Aoyimkum	1	1	0	0	0	1	0	0	0	0	0	0	0	0	1	0	0	0	0	0	0	1	0	0	1	1	1	1	0	0	0	0	0	0	0	0	0	0	0	0		
4	Aoyimti	1	1	0	0	1	1	1	1	1	0	1	0	1	0	0	0	1	0	0	0	0	1	0	1	1	1	1	1	1	0	0	0	0	0	0	1	1	1	1			
5	Bamunpukhuri	1	1	0	0	1	1	1	0	1	0	1	0	0	0	0	0	0	0	0	0	0	0	1	0	1	1	1	1	1	0	0	0	0	0	0	0	0	0	0	0		
6	Chekiye	1	1	0	1	1	1	1	1	1	1	0	1	0	0	0	0	1	0	0	0	0	1	0	1	1	1	1	1	0	0	1	0	0	0	0	0	0	0	0	0		
7	Chumukedima 'A'	1	1	0	0	0	1	0	0	1	0	0	0	0	0	0	0	0	0	0	0	0	1	0	0	1	1	1	1	0	0	0	0	0	0	0	0	0	0	0	0	0	
8	Chumukedima Village	1	1	0	1	0	1	1	1	1	0	1	1	0	0	0	0	1	0	0	0	0	1	1	0	1	1	1	1	0	0	1	0	0	1	0	1	1	1	1			
9	Darogajan	1	1	0	0	1	1	1	1	1	0	1	1	0	0	0	0	1	0	0	0	0	0	0	0	0	0	1	1	0	0	0	0	0	0	0	0	0	0	0	0	0	0
10	Darogapathar	1	1	0	0	0	1	1	1	1	0	1	1	0	1	0	0	1	0	0	1	0	0	0	0	1	1	1	1	0	0	1	0	0	1	0	0	1	0	0	0		
11	Dikoi (Under suspension)																																										
12	Diphupar	1	1	0	0	0	1	1	1	0	1	0	1	1	0	1	0	0	0	0	0	1	0	1	0	0	1	1	1	0	1	0	1	1	0	1	1	0	1	1	1	1	
13	Diphupar 'B'	1	1	0	0	0	1	1	0	0	1	1	0	1	0	0	0	1	0	0	0	0	1	0	0	1	1	1	1	0	0	0	0	0	0	0	0	0	0	0	0	0	0
14	Domokia	1	1	0	1	1	0	0	0	1	1	0	0	0	0	0	0	0	0	0	0	0	1	0	0	1	1	1	1	0	0	0	0	0	0	0	0	0	0	0	0	0	0
15	Doshehe Village	1	1	0	1	0	1	0	0	0	0	0	0	0	0	0	0	0	0	0	0	0	0	1	0	1	0	1	0	0	0	0	0	0	0	0	0	0	0	0	0	0	0

Table 4.1.5 Village-wise Availability of Basic Amenities

Sl. No.	District	Dimapur		BASIC AMENITIES IN THE BLOCK AS ON 31st JANUARY 2020: Yes=1, No=0																				Block		Medziphema						
		Public Transport		Educational Institutes								Medical Facilities								Other Amenities				Block		Medziphema						
		Bus	Taxi	Primary School	Middle School	High School	Higher Secondary School	College	Village Library	Big Dispensary	Sub-Centre	PHC (Primary Health Centre)	CHC (Community Health Centre)	Private Clinic/Hospital	Veterinary Health Centre	Village Council Hall	Playground	Indoor Stadium	Marketing Shed	Anganwadi Centre	Fair Price Shop	Water Supply (PHED)	Public Toilet	Bank	ATM Booth	Police Station	Police Beat Post	Common Service Centre (CSC)	Self Help Group (SHG)	Street Light		
1	Bungsang	1	1	0	1	0	1	0	0	0	0	0	0	0	0	0	1	1	0	0	1	1	1	0	0	0	0	0	0	0	1	0
2	Hekheshe	1	1	0	1	0	0	0	0	0	0	0	0	0	0	0	0	1	1	1	1	1	1	0	0	0	0	0	0	1	0	
3	Jharnapani	1	1	0	1	0	0	0	0	0	1	0	0	0	1	0	1	0	0	1	1	1	1	0	0	0	0	0	1	1	0	
4	Khaibung	1	1	0	1	0	0	0	0	0	0	0	0	0	0	0	1	0	0	1	1	1	1	1	0	0	0	0	1	1	0	
5	Khamkaria	1	1	0	1	0	0	0	0	0	0	0	0	0	0	0	1	0	1	1	1	1	1	0	0	0	0	0	1	1	0	
6	Kiyevi	1	1	0	1	0	0	0	0	0	0	0	0	0	0	1	1	0	1	1	1	1	1	1	0	0	0	0	1	1	0	
7	Kukidolong	1	1	0	1	0	1	0	0	0	0	0	0	0	0	1	1	0	1	1	1	1	1	1	0	0	1	0	0	1	0	
8	Medziphema	1	1	0	1	0	0	0	0	0	1	0	0	0	0	0	1	1	1	1	1	1	1	1	0	0	0	0	1	1	0	
9	Moava	1	1	0	0	1	0	0	0	1	0	0	0	0	0	1	0	0	1	1	1	1	1	1	0	0	0	0	1	1	0	
10	Molvom	1	1	0	1	0	1	0	0	1	0	0	0	0	0	1	1	0	0	1	1	1	1	1	0	0	0	0	1	1	0	
11	New Piphema	1	1	0	0	1	0	0	0	0	0	0	0	0	0	1	0	0	0	1	1	1	1	0	0	0	0	0	0	0	0	
12	New Seithekima	1	1	0	1	0	0	0	1	0	0	0	0	0	0	1	1	0	0	1	1	1	1	1	0	0	0	0	1	1	0	
13	New Chumukedima (Paglapahar)	1	1	0	0	1	0	0	0	0	0	0	0	0	0	1	1	0	1	1	1	1	1	0	0	0	0	0	1	1	0	

Table 4.2.3 Village-wise Availability of Basic Amenities

Sl. No.	Name of Village	Kiphire			Block													Longmatra																									
		Public Transport			Medical Facilities																																						
		Bus	Taxi	Road Connectivity	Educational Institutes						Medical Facilities							Police Station	Police Beat Post	Common Service Centre (CSC)	Self Help Group (SHG)	Street Light																					
					Phone service	Landline	Postal Service	Primary School		Middle School		High School		Higher Secondary School		College	Village Library						Big Dispensary	Sub-Centre	PHC (Primary Health Centre)	CHC (Community Health Centre)	Private Clinic/Hospital	Veterinary Health Centre	Village Council Hall	Playground	Indoor Stadium	Marketing Shed	Anganwadi Centre	Fair Price Shop	Water Supply (PHED)	Public Toilet	Bank	ATM Booth					
		i) Government	ii) Private	i) Government	ii) Private	i) Government	ii) Private	i) Government	ii) Private	i) Government	ii) Private	i) Government	ii) Private	i) Government	ii) Private			i) Government	ii) Private	i) Government	ii) Private	i) Government																	ii) Private	i) Government	ii) Private	i) Government	ii) Private
1	2	3	4	5	6	7	8	9	10	11	12	13	14	15	16	17	18	19	20	21	22	23	24	25	26	27	28	29	30	31	32	33	34	35	36	37	38	39	40	41	42		
1	Azetso	1	1	0	1	1	1	0	0	1	0	0	0	0	0	0	0	0	0	0	0	0	0	0	0	0	0	0	1	1	1	1	1	1	1	0	0	0	0	0	1	0	
2	Longmatra	1	1	0	0	1	1	0	1	1	0	0	1	0	0	0	0	0	0	0	0	1	0	0	0	0	0	1	1	0	0	1	1	1	0	0	0	0	0	0	0	1	0
3	New Longmatra	1	1	0	0	1	1	0	0	1	0	0	0	0	0	0	0	0	0	0	0	0	0	0	0	0	0	1	1	0	1	1	1	1	0	0	0	0	0	0	0	1	0
4	Ngoromi	1	1	0	1	0	1	0	0	1	0	0	0	0	0	0	0	0	0	0	0	0	0	0	0	0	0	1	1	0	1	1	1	1	1	1	0	0	0	0	0	1	0
5	Pungren	1	1	0	0	1	0	0	1	0	0	0	0	0	0	0	0	0	0	0	0	0	0	0	0	0	0	1	1	0	0	1	1	1	1	1	0	0	0	0	1	0	
6	Samphure	1	1	0	0	1	1	0	0	1	0	0	0	0	0	0	0	0	0	0	0	0	1	0	0	0	0	1	1	0	0	1	1	1	1	0	0	0	0	0	1	0	
7	Santoze Village	1	1	0	0	1	1	0	0	1	0	0	0	0	0	0	0	0	0	0	0	0	0	0	0	0	0	1	1	0	0	1	1	1	0	0	0	0	0	0	1	0	
8	Tetheyu	1	1	0	0	1	1	0	1	0	0	1	0	0	0	0	0	0	0	0	0	0	0	0	0	0	0	1	1	0	0	1	1	1	1	0	0	0	0	0	1	0	
9	Tsongphong	1	1	0	0	1	1	0	0	1	0	0	0	0	0	0	0	0	0	0	0	0	0	0	0	0	0	1	1	0	0	1	1	1	1	0	0	0	0	0	1	0	
10	Tutheze	1	1	0	0	1	1	0	1	0	0	1	0	0	0	0	0	0	0	0	0	0	1	0	0	0	0	1	1	0	0	1	1	1	1	0	0	0	0	0	1	0	
	Total: Yes	10	10	0	2	5	10	0	3	7	0	3	0	1	0	0	0	0	0	0	8	10	1	10	10	10	7	0	1	10	10	10	7	0	0	1	0	0	10	0			

Source: Information as collected from village functionaries

Table 4.2.4 Village-wise Availability of Basic Amenities

District	Kiphire		Block		Pungro																																								
BASIC AMENITIES IN THE BLOCK AS ON 31st JANUARY 2020: Yes=1, No=0																																													
Sl. No.	Name of Village	Public Transport		Educational Institutes										Medical Facilities					Street Light																										
		Road Connectivity	Electricity	Bus	Taxi	Mobile	Landline	Postal Service	Primary School			Middle School			High School			Higher Secondary School		College	Village Library	Big Dispensary	Sub-Centre	PHC (Primary Health Centre)	CHC (Community Health Centre)	Private Clinic/Hospital	Veterinary Health Centre	Village Council Hall	Playground	Indoor Stadium	Marketing Shed	Anganwadi Centre	Fair Price Shop	Water Supply (PHED)	Public Toilet	Bank	ATM Booth	Police Station	Police Beat Post	Common Service Centre (CSC)	Self Help Group (SHG)				
(i) Government	(ii) Private								(i) Government	(ii) Private	(i) Government	(ii) Private	(i) Government	(ii) Private	(i) Government	(ii) Private	(i) Government		(ii) Private																							(i) Government	(ii) Private	(i) Government	(ii) Private
1	2	3	4	5	6	7	8	9	10	11	12	13	14	15	16	17	18	19	20	21	22	23	24	25	26	27	28	29	30	31	32	33	34	35	36	37	38	39	40	41	42				
1	Cedeyevong	1	1	0	0	0	1	0	0	0	0	0	0	0	0	0	0	0	0	0	0	0	0	0	0	0	0	0	0	0	0	1	1	0	0	0	0	0	0	0	0	1	0		
2	Chikiponger	1	1	0	1	0	1	0	0	0	0	0	0	0	0	0	0	0	0	0	0	0	0	0	0	0	1	1	0	0	1	1	1	0	0	0	0	0	0	0	0	0	1	0	
3	Chomi	1	1	0	0	1	1	0	1	0	0	1	0	0	0	0	0	0	0	0	0	0	1	0	0	0	1	1	0	1	1	1	1	1	0	1	0	0	0	0	0	0	1	1	
4	Ditanvong	1	1	0	0	0	1	0	0	0	0	0	0	0	0	0	0	0	0	0	0	0	0	0	0	0	0	0	0	0	0	0	0	0	0	0	0	0	0	0	0	0	0	0	0
5	Iponger	1	1	0	0	0	1	0	0	1	0	0	0	0	0	0	0	0	0	0	0	0	0	0	0	0	1	1	0	0	1	1	1	0	0	0	0	0	0	0	0	0	1	0	
6	Jenty	1	1	0	0	0	1	0	0	0	0	0	0	0	0	0	0	0	0	0	0	0	0	0	0	0	1	1	0	0	1	1	0	1	0	0	0	0	0	0	0	0	0	1	0
7	Kuisam	1	1	0	0	1	1	0	0	1	0	0	0	0	0	0	0	0	0	0	0	0	1	0	0	0	1	1	0	0	1	1	1	0	0	0	0	0	0	0	0	0	0	1	0
8	Longtsonger	1	1	0	0	0	1	0	0	0	0	1	0	0	0	0	0	0	0	0	0	0	1	0	0	0	1	1	0	1	1	1	1	1	0	0	0	0	0	0	0	0	0	1	0
9	Luthore	1	1	0	0	0	1	0	1	0	0	0	0	0	0	0	0	0	0	0	0	0	0	0	0	0	1	1	0	0	1	1	1	1	1	0	0	0	0	0	0	0	0	1	0
10	Metonger	1	1	0	1	0	1	0	0	0	1	0	0	0	0	0	0	0	0	0	0	0	1	0	0	0	1	1	0	1	1	1	1	1	0	0	0	0	0	0	0	0	0	1	0
11	Mongtsuwong	1	1	0	0	0	1	0	0	0	0	0	0	0	0	0	0	0	0	0	0	0	0	0	0	0	0	0	0	0	0	0	0	0	0	0	0	0	0	0	0	0	0	1	0
12	New Vongti	1	1	0	0	0	1	0	0	1	0	0	0	0	0	0	0	0	0	0	0	0	0	0	0	0	0	0	0	0	0	0	0	0	0	0	0	0	0	0	0	0	0	1	0
13	Pokhpur	1	1	0	0	0	1	0	1	0	0	1	0	0	0	0	0	0	0	0	0	0	1	0	0	0	0	0	1	1	1	1	1	1	0	0	0	0	0	0	0	0	0	1	0

Table 4.2.5 Village-wise Availability of Basic Amenities

District	Kiphire		Block																				Sitimi																											
	BASIC AMENITIES IN THE BLOCK AS ON 31st JANUARY 2020: Yes=1, No=0																																																	
Sl. No.	Name of Village	Public Transport		Educational Institutes						Medical Facilities						Other Amenities																																		
		Bus	Taxi	Primary School	Middle School	High School	Higher Secondary School	College	Library	Dispensary	Sub-Centre	PHC (Primary Health Centre)	CHC (Community Health Centre)	Private Clinic/Hospital	Veterinary Health Centre	Village Council Hall	Playground	Indoor Stadium	Marketing Shed	Anganwadi Centre	Fair Price Shop	Water Supply (PHED)	Public Toilet	Bank	ATM Booth	Police Station	Police Beat Post	Common Service Centre (CSC)	Self Help Group (SHG)	Street Light																				
1	2	3	4	5	6	7	8	9	10	11	12	13	14	15	16	17	18	19	20	21	22	23	24	25	26	27	28	29	30	31	32	33	34	35	36	37	38	39	40	41	42									
1	Honito	1	1	0	0	0	1	0	0	1	0	0	0	0	0	0	0	0	0	0	0	0	0	0	0	0	1	1	0	0	1	1	0	0	0	0	0	0	0	0	0	1	0							
2	Kiyezhe	1	1	0	0	0	1	0	0	1	0	0	0	0	0	0	0	0	0	0	0	0	0	0	0	0	0	1	1	0	0	1	1	0	0	0	0	0	0	0	0	0	0	0	0					
3	Langzancer	1	1	0	0	0	1	0	1	1	0	0	0	0	0	0	0	0	0	0	0	0	0	0	0	0	0	1	1	0	0	1	1	0	0	0	0	0	0	0	0	0	0	0	0	1	0			
4	Lukhami	1	1	0	0	0	1	0	1	1	0	0	0	0	0	0	0	0	0	0	0	0	0	0	0	0	0	1	1	0	0	1	1	0	0	0	0	0	0	0	0	0	0	0	0	0	0	0		
5	Natsami	1	1	0	0	0	1	0	1	1	0	1	0	0	0	0	0	0	0	0	0	0	0	0	0	0	0	1	1	0	0	1	1	0	0	0	0	0	0	0	0	0	0	0	0	0	0	0		
6	New monger	1	1	0	0	0	1	0	0	1	0	0	0	0	0	0	0	0	0	0	0	0	1	0	0	0	0	1	1	0	0	1	1	0	0	0	0	0	0	0	0	0	0	0	0	0	0	0		
7	Nikiye	1	1	0	0	0	1	0	0	1	0	0	0	0	0	0	0	0	0	0	0	0	0	0	0	0	0	1	1	0	0	1	1	0	0	0	0	0	0	0	0	0	0	0	0	0	0	0		
8	Notoi	1	1	0	0	0	1	0	0	0	0	0	0	0	0	0	0	0	0	0	0	0	0	0	0	0	0	1	1	0	0	1	1	0	0	0	0	0	0	0	0	0	0	0	0	0	0	0	0	
9	Old monger	1	1	0	0	0	1	0	0	0	0	0	0	0	0	0	0	0	0	0	0	0	0	0	0	0	0	1	1	0	0	1	1	0	0	0	0	0	0	0	0	0	0	0	0	0	0	0	0	
10	Phisami	1	1	0	0	0	1	0	1	0	0	0	0	0	0	0	0	0	0	0	0	0	0	0	0	0	0	1	1	0	0	1	1	0	0	0	0	0	0	0	0	0	0	0	0	0	0	0	0	0
11	Seyochung	1	1	0	0	0	1	0	0	0	0	0	0	0	0	0	0	0	0	0	0	0	0	0	0	0	0	1	1	0	0	1	1	0	0	0	0	0	0	0	0	0	0	0	0	0	0	0	0	0
12	Shishimi	1	1	0	0	0	1	0	0	0	0	0	0	0	0	0	0	0	0	0	0	0	0	0	0	0	0	1	1	0	0	1	1	0	0	0	0	0	0	0	0	0	0	0	0	0	0	0	0	0
13	Shothumi 'A'	1	1	0	0	0	1	0	0	0	0	0	0	0	0	0	0	0	0	0	0	0	0	0	0	0	0	1	1	0	0	1	1	0	0	0	0	0	0	0	0	0	0	0	0	0	0	0	0	0

Table 4.5.4 Village-wise Availability of Basic Amenities

Sl. No.	District	Mokokchung												Block												Longchem																	
		BASIC AMENITIES IN THE BLOCK AS ON 31st JANUARY 2020: Yes=1, No=0																																									
Name of Village	Public Transport			Educational Institutes						Medical Facilities																																	
	Electricity	Road Connectivity		Bus		Primary School		Middle School		High School		Higher Secondary School		College		Village Library	Big Dispensary	Sub-Centre	PHC (Primary Health Centre)	CHC (Community Health Centre)	Private Clinic/Hospital	Veterinary Health Centre	Village Council Hall	Playground	Indoor Stadium	Marketing Shed	Anganwadi Centre	Fair Price Shop	Water Supply (PHED)	Public Toilet	Bank	ATM Booth	Police Station	Police Beat Post	Common Service Centre (CSC)	Self Help Group (SHG)	Street Light						
Taxi	Mobile	Landline	Postal Service	i) Government	ii) Private	i) Government	ii) Private	i) Government	ii) Private	i) Government	ii) Private	i) Government	ii) Private	i) Government	ii) Private																							i) Government	ii) Private	i) Government	ii) Private	i) Government	ii) Private
1	2	3	4	5	6	7	8	9	10	11	12	13	14	15	16	17	18	19	20	21	22	23	24	25	26	27	28	29	30	31	32	33	34	35	36	37	38	39	40	41	42		
1	Akumen	1	1	0	0	1	1	0	1	1	0	0	0	0	0	0	0	0	0	0	0	0	0	0	0	0	1	1	0	1	1	1	1	1	1	0	0	0	0	0	1	1	
2	Aonokpu	1	1	0	0	1	0	0	0	0	0	1	0	0	0	0	0	0	0	0	1	0	0	0	0	0	0	1	1	0	1	1	1	1	1	0	0	0	0	0	0	1	1
3	Changdang	1	1	0	0	1	0	0	1	0	0	0	0	1	0	0	0	0	0	1	0	1	1	0	0	0	1	1	0	1	1	1	1	1	1	0	0	0	0	0	0	1	0
4	Lakhuni	1	1	0	0	1	1	0	0	0	1	0	0	0	0	0	0	0	0	1	0	0	1	0	0	1	1	0	0	1	1	1	1	1	1	1	0	0	0	0	0	1	0
5	Lirnen	1	1	0	0	1	0	1	0	0	0	0	0	0	0	0	0	0	0	1	0	0	1	0	0	1	1	0	0	1	1	1	1	1	1	0	0	0	0	0	1	1	
6	Lizo Model (newly recognized)	1	1	0	0	1	0	0	0	0	0	0	0	0	0	0	0	0	0	0	0	0	0	0	0	0	1	1	0	0	0	0	0	0	0	0	0	0	0	0	0	1	0
7	Nokpu	1	1	0	0	1	1	0	1	0	0	1	0	0	0	0	0	0	0	1	0	1	0	0	0	0	1	1	0	1	1	1	1	1	1	0	0	0	0	0	0	1	0
8	Saringyim	1	1	0	0	1	0	1	0	0	0	0	0	0	0	0	0	0	0	1	0	1	0	0	0	0	1	1	0	1	1	1	1	1	1	0	0	0	0	0	1	0	
9	Tsurmen	1	1	0	0	1	0	1	0	0	1	0	0	0	0	0	0	0	0	1	0	1	0	0	0	0	1	1	0	1	1	1	1	1	0	0	0	0	0	0	1	1	
10	Yajang 'A'	1	1	0	0	1	0	1	0	0	0	0	0	0	0	0	0	0	0	1	0	1	0	0	0	1	1	0	0	1	1	1	1	1	0	0	0	0	0	0	1	0	
11	Yajang 'B'	1	1	0	0	1	0	0	1	0	0	0	0	0	0	0	0	0	0	1	0	0	0	0	0	0	1	1	0	0	1	1	1	1	1	0	0	0	0	0	1	1	
12	Yajang 'C'	1	1	1	0	0	1	0	0	1	1	1	0	0	0	0	0	0	0	1	0	0	1	0	0	1	1	1	0	1	1	1	1	1	1	1	1	0	0	0	1	1	
	Total: Yes	12	12	1	0	3	12	0	7	4	2	6	1	2	0	0	0	0	0	6	0	6	2	0	0	3	10	11	0	7	12	12	12	10	0	0	2	0	12	7			

Source: Information as collected from village functionaries

Table 4.6.2 Village-wise Availability of Basic Amenities

District	Mon		Block										Angjiangyang																																					
BASIC AMENITIES IN THE BLOCK AS ON 31st JANUARY 2020: Yes=1, No=0																																																		
Sl. No.	Name of Village	Public Transport		Educational Institutes						Medical Facilities						Other Amenities																																		
		Bus	Taxi	Primary School		Middle School		High School		Higher Sec- day School		College		Village Library	Big Dispensary	Sub-Centre	PHC (Primary Health Centre)	CHC (Community Health Centre)	Private Clinic/Hospital	Veterinary Health Centre	Village Council Hall	Playground	Indoor Stadium	Marketing Shed	Anganwadi Centre	Fair Price Shop	Water Supply (PHED)	Public Toilet	Bank	ATM Booth	Police Station	Police Beat Post	Common Service Centre (CSC)	Self Help Group (SHG)	Street Light															
(i) Government	(ii) Private			(i) Government	(ii) Private	(i) Government	(ii) Private	(i) Government	(ii) Private	(i) Government	(ii) Private	(i) Government	(ii) Private																							(i) Government	(ii) Private	(i) Government	(ii) Private	(i) Government	(ii) Private	(i) Government	(ii) Private	(i) Government	(ii) Private	(i) Government	(ii) Private	(i) Government	(ii) Private	(i) Government
1	2	3	4	5	6	7	8	9	10	11	12	13	14	15	16	17	18	19	20	21	22	23	24	25	26	27	28	29	30	31	32	33	34	35	36	37	38	39	40	41	42									
1	Angjiangyang	1	1	0	0	1	1	0	1	1	1	0	1	1	0	0	0	0	0	0	0	0	0	0	0	0	1	1	1	1	1	1	1	1	1	1	1	1	1	1	1	1	0							
2	Angphang	1	1	0	0	1	1	0	1	1	1	0	0	0	0	0	0	0	0	0	0	0	0	1	0	0	1	1	0	1	1	1	1	1	1	1	1	1	1	1	1	1	1	1	1					
3	Changlang	1	1	0	0	1	1	0	0	1	0	1	0	0	0	0	0	0	0	0	0	0	1	0	0	0	1	1	0	0	1	1	1	1	1	1	1	1	1	1	1	1	1	1	1	1	0			
4	Changnyu	1	1	0	0	0	1	0	1	1	0	0	0	0	0	0	0	0	0	0	0	0	1	0	0	0	1	1	0	0	1	1	1	1	1	1	1	1	1	1	1	1	1	1	1	1	1	0		
5	Jakphang	1	1	0	0	1	1	0	1	1	0	1	0	0	0	0	0	0	0	0	0	0	1	0	0	0	1	1	0	0	1	1	1	1	1	1	1	1	1	1	1	1	1	1	1	1	1	0		
6	Khenjenshu	1	1	0	0	1	1	0	0	1	0	0	0	0	0	0	0	0	0	0	0	0	1	0	0	0	1	1	0	0	1	1	1	1	1	1	1	1	1	1	1	1	1	1	1	1	1	0		
7	Ukha	1	1	0	0	1	1	0	1	1	0	1	0	0	0	0	0	0	0	0	0	0	1	0	0	0	1	1	0	0	1	1	1	1	1	1	1	1	1	1	1	1	1	1	1	1	1	1	0	
8	Yakshu	1	1	0	0	1	1	0	0	1	0	0	0	0	0	0	0	0	0	0	0	0	1	0	0	0	1	1	0	0	1	1	1	1	1	1	1	1	1	1	1	1	1	1	1	1	1	1	1	1
9	Yaphang	0	1	0	0	0	1	0	0	1	0	0	0	0	0	0	0	0	0	0	0	0	0	0	0	0	0	0	0	0	0	0	0	0	0	0	0	0	0	0	0	0	0	0	0	0	0	0	0	0
10	Yei	1	1	0	0	1	1	0	0	1	0	0	0	0	0	0	0	0	0	0	0	0	1	0	0	0	1	1	0	0	1	1	1	1	1	1	1	1	1	1	1	1	1	1	1	1	1	1	1	1
11	Yonghong	1	1	0	0	1	1	0	0	1	0	1	0	0	0	0	0	0	0	0	0	0	1	0	0	0	1	1	0	0	1	1	1	1	1	1	1	1	1	1	1	1	1	1	1	1	1	1	1	1
Total: Yes		10	11	0	9	11	0	5	11	2	6	1	2	0	0	0	0	0	0	0	4	0	8	1	0	0	10	9	1	3	11	10	10	7	0	0	1	0	1	0	1	11	3							

Source: Information as collected from village functionaries

Table 4.7.2 Village-wise Availability of Basic Amenities

District	Peren		Block																Jalukie																																				
			Block																																																				
Sl. No.	Name of Village		Electricity	Road Connectivity	Public Transport		Phone service		Educational Institutes				Medical Facilities					Indoor Stadium	Marketing Shed	Anganwadi Centre	Fair Price Shop	Water Supply (PHED)	Public Toilet	Bank	ATM Booth	Police Station	Police Beat Post	Common Service Centre (CSC)	Self Help Group (SHG)	Street Light																									
1	2		3	4	5	6	7	8	9	10	11	12	13	14	15	16	17	18	19	20	21	22	23	24	25	26	27	28	29	30	31	32	33	34	35	36	37	38	39	40	41	42													
1	Beisumpaikam		1	1	0	0	0	1	0	1	0	1	1	1	0	1	0	0	0	0	0	0	1	0	0	0	0	0	1	1	0	0	1	1	0	0	0	0	0	0	1	1	0	1	0										
2	Dungki		1	1	0	0	1	1	0	0	1	0	0	0	1	0	0	0	0	0	0	0	0	0	1	0	0	0	1	1	0	1	1	1	1	0	0	0	0	0	0	0	0	0	0	0	0	0							
3	Galli		1	1	0	1	1	1	0	1	1	1	0	0	1	0	0	1	0	0	0	0	1	0	0	1	0	0	1	1	1	0	1	1	1	1	1	0	0	0	0	0	0	0	0	0	0	0	0	1					
4	Heningkunglwa		1	1	0	0	1	0	1	1	1	0	0	1	1	0	0	0	0	0	0	0	0	0	1	0	0	0	1	1	0	0	1	1	1	1	1	1	0	0	0	0	0	0	0	0	0	0	0	0	0				
5	Jalukie 'B'		1	1	0	1	1	1	0	1	1	1	1	1	1	0	0	0	0	0	0	0	0	0	0	0	0	0	1	1	0	0	1	1	1	1	1	1	0	0	0	0	0	0	0	0	0	0	0	0	0	0			
6	Jalukie Old		1	1	0	0	1	1	0	0	1	0	0	0	0	0	0	0	0	0	0	0	0	0	0	0	0	0	1	1	0	0	1	1	1	1	1	1	0	0	0	0	0	0	0	0	0	0	0	0	0	0	0	0	
7	Jalukie Rongkaidai		1	1	0	0	1	0	0	0	0	0	0	0	0	0	0	0	0	0	0	0	0	0	0	0	0	0	1	1	0	0	1	1	1	1	1	0	0	0	0	0	0	0	0	0	0	0	0	0	0	0	0		
8	Jalukie		1	1	0	0	1	0	0	0	0	0	0	0	0	0	0	0	0	0	0	0	0	0	0	0	0	0	1	1	0	0	1	1	1	1	1	1	1	0	0	0	0	0	0	0	0	0	0	0	0	0	0	0	
9	Jalukieram		1	1	0	0	1	0	0	0	1	0	0	0	0	0	0	0	0	0	0	0	0	0	0	0	0	0	1	1	0	0	1	1	1	1	1	1	1	1	0	0	0	0	0	0	0	0	0	0	0	0	0	0	
10	Jalukikam		1	1	0	0	1	0	0	0	1	0	0	0	0	0	0	0	0	0	0	0	0	0	0	0	0	0	1	1	0	0	1	1	1	1	1	1	1	1	0	0	0	0	0	0	0	0	0	0	0	0	0	0	
11	Jalukizangdi		1	1	0	0	1	0	0	1	0	0	0	0	0	0	0	0	0	0	0	0	0	0	0	0	0	0	1	1	0	0	1	1	1	1	1	1	1	1	0	0	0	0	0	0	0	0	0	0	0	0	0	0	0

BASIC AMENITIES IN THE BLOCK AS ON 31st JANUARY 2020: Yes=1, No=0

Table 4.8.5 Village-wise Availability of Basic Amenities

District	Phek	Block																				Pftusero																							
		BASIC AMENITIES IN THE BLOCK AS ON 31st JANUARY 2020: Yes=1, No=0																																											
Sl. No.	Name of Village	Electricity	Road Connectivity	Public Transport			Mobile	Landline	Postal Service	Educational Institutes						Medical Facilities						Village Council Hall	Playground	Indoor Stadium	Marketing Shed	Anganwadi Centre	Fair Price Shop	Water Supply (PHED)	Public Toilet	Bank	ATM Booth	Police Station	Police Beat Post	Common Service Centre (CSC)	Self Help Group (SHG)	Street Light									
				Bus	Taxi	Bus				Primary School	Middle School	High School	Higher Sec- day School	College	Sub-Centre	PHC (Primary Health Centre)	CHC (Community Health Centre)	Private Clinic/Hospital	Veterinary Health Centre	Big Dispensary	Sub-Centre																PHC (Primary Health Centre)	CHC (Community Health Centre)	Private Clinic/Hospital	Veterinary Health Centre	Village Council Hall	Playground	Indoor Stadium	Marketing Shed	Anganwadi Centre
1	2	3	4	5	6	7	8	9	10	11	12	13	14	15	16	17	18	19	20	21	22	23	24	25	26	27	28	29	30	31	32	33	34	35	36	37	38	39	40	41	42				
1	Kami	1	1	0	1	1	1	0	1	1	0	0	0	0	0	0	0	0	0	0	0	0	0	0	0	0	1	1	0	0	1	1	1	0	0	0	0	0	0	0	0	0	1	1	
2	Khezhakeno	1	1	0	0	1	1	0	1	1	0	0	0	1	1	0	0	0	0	0	0	0	0	1	0	0	1	1	1	0	1	1	1	0	0	0	0	0	0	1	1	1	1	1	
3	Lasumi	1	1	0	0	1	1	0	1	0	0	1	0	0	0	0	0	0	0	0	0	0	1	0	0	0	1	1	0	1	1	1	1	0	0	0	0	0	0	0	0	0	1	1	
4	Lekromi	1	1	0	0	1	1	0	1	1	0	0	0	0	0	0	0	0	0	0	0	0	1	0	0	0	1	1	0	1	1	1	1	1	0	0	0	0	0	0	0	0	0	1	1
5	Leshimi	1	1	0	0	1	1	0	1	0	0	1	0	0	0	0	0	0	0	0	0	0	0	0	0	0	1	1	0	0	1	1	1	1	0	0	0	0	0	0	0	0	0	1	1
6	Porba	1	1	0	0	1	1	0	1	1	0	1	0	1	0	0	0	0	0	0	0	0	0	1	0	0	1	1	0	0	1	1	1	0	0	0	0	0	0	0	0	0	0	1	0
7	Tekhouna (Pftuseromi)	1	1	0	0	1	1	0	1	0	0	1	0	0	0	0	0	0	0	0	0	0	1	0	0	0	1	1	0	1	1	1	1	0	0	0	0	0	0	0	0	1	1	1	
8	Zapami	1	1	0	0	1	1	0	1	0	0	1	0	0	0	0	0	0	0	0	0	0	1	0	0	0	1	1	0	1	1	1	1	1	0	0	0	0	0	0	0	0	0	1	1
Total: Yes		8	8	0	1	8	8	0	8	4	0	5	0	2	1	0	0	0	0	0	0	4	2	0	0	1	7	1	4	8	8	8	6	0	0	0	0	1	2	8	7				

Source: Information as collected from village functionaries

Table 4.9.3 Village-wise Availability of Basic Amenities

District	Tuensang		Block																																									
	Longkhim																																											
BASIC AMENITIES IN THE BLOCK AS ON 31st JANUARY 2020: Yes=1, No=0																																												
Sl. No.	Name of Village	Public Transport				Educational Institutes								Medical Facilities								Bank	ATM Booth	Police Station	Police Beat Post	Common Service Centre (CSC)	Self Help Group (SHG)	Street Light																
		Bus	Taxi	Mobile	Landline	Primary School	Middle School	High School	Higher Secondary School	College	Government	Private	Government	Private	Government	Private	Government	Private	Government	Private	Government								Private	Government	Private	Government	Private	Government	Private	Government	Private	Government	Private					
1	2	3	4	5	6	7	8	9	10	11	12	13	14	15	16	17	18	19	20	21	22	23	24	25	26	27	28	29	30	31	32	33	34	35	36	37	38	39	40	41	42			
1	Angangba	1	1	0	1	1	1	0	1	1	1	0	1	1	1	0	0	0	0	0	0	0	0	1	0	0	1	1	0	1	1	1	1	1	1	0	0	0	0	0	1	1		
2	Chimonger	1	1	0	0	1	0	1	0	1	1	1	1	0	0	0	0	0	0	0	0	0	0	1	0	0	0	1	0	0	1	1	1	1	0	0	0	0	0	0	0	1	0	
3	Chungtor	1	1	0	1	0	1	0	0	1	1	0	1	1	0	0	0	0	0	0	0	0	1	0	0	0	1	0	0	1	1	1	1	1	1	1	0	0	0	0	1	1	1	
4	Holongba	1	1	0	1	0	1	0	0	1	0	0	0	0	0	0	0	0	0	0	0	0	1	0	0	0	0	1	0	0	1	1	1	1	1	0	0	0	0	0	0	1	1	
5	Lirise	1	1	0	1	1	0	0	1	0	1	0	0	0	0	0	0	0	0	0	0	0	1	0	0	0	0	1	0	0	1	1	1	1	1	1	0	0	0	0	0	1	1	
6	Mangakhi New	1	1	0	1	0	1	0	0	1	0	0	0	0	0	0	0	0	0	0	0	0	0	0	0	0	0	1	0	0	1	1	1	1	1	0	0	0	0	0	0	1	0	
7	Mangakhi Old	1	1	0	1	1	0	0	0	1	1	0	0	0	0	0	0	0	0	0	0	0	1	0	0	0	0	1	0	1	1	1	1	1	1	1	0	0	0	0	0	1	1	
8	New Sangsamong	1	1	0	1	1	0	0	1	0	0	0	0	0	0	0	0	0	0	0	0	0	0	0	0	0	0	0	0	0	1	1	1	1	1	1	1	0	0	0	0	0	1	0
9	Phire ahir	1	1	0	1	0	1	0	0	1	1	0	0	0	0	0	0	0	0	0	0	0	1	0	0	0	0	1	0	0	1	1	1	1	1	1	0	0	0	0	0	1	1	
10	Sangsamong	1	1	0	1	1	0	0	0	1	0	0	0	0	0	0	0	0	0	0	0	0	1	0	0	0	0	1	0	1	1	1	1	1	1	1	0	0	0	0	0	1	1	
Total: Yes		10	10	1	9	5	10	0	2	6	5	3	3	1	0	0	0	0	0	0	0	0	6	2	0	0	2	7	8	0	5	10	10	10	6	0	0	0	0	1	10	7		

Source: Information as collected from village functionaries

Table 4.9.4 Village-wise Availability of Basic Amenities

District	Tuensang		Block		Noklak																																											
BASIC AMENITIES IN THE BLOCK AS ON 31st JANUARY 2020: Yes=1, No=0																																																
Sl. No.	Name of Village	Public Transport		Educational Institutes								Medical Facilities								Police Station	Police Beat Post	Common Service Centre (CSC)	Self Help Group (SHG)	Street Light																								
		Bus	Taxi	Primary School	Middle School	High School	Higher Secondary School	College	Government	Private	Village Library	Big Dispensary	Sub-Centre	PHC (Primary Health Centre)	CHC (Community Health Centre)	Private Clinic/Hospital	Veterinary Health Centre	Village Council Hall	Playground						Indoor Stadium	Marketing Shed	Anganwadi Centre	Fair Price Shop	Water Supply (PHED)	Public Toilet	Bank	ATM Booth																
1	2	3	4	5	6	7	8	9	10	11	12	13	14	15	16	17	18	19	20	21	22	23	24	25	26	27	28	29	30	31	32	33	34	35	36	37	38	39	40	41	42							
1	Aniashu Village	1	1	0	0	0	1	0	1	0	1	0	0	0	0	0	0	0	0	0	0	0	1	0	0	0	1	1	0	0	1	1	1	1	0	0	0	0	0	0	0	1	0					
2	C/ Saddle	1	1	0	0	0	1	0	0	1	0	0	0	0	0	0	0	0	0	0	0	0	1	0	0	0	0	1	1	0	1	1	1	1	1	0	0	0	0	0	0	0	0	1	0			
3	Chingei	1	1	0	1	0	1	0	1	1	0	0	0	1	0	0	0	0	0	0	0	0	0	1	0	0	1	1	1	0	1	1	1	1	1	0	0	0	0	0	0	0	0	1	1			
4	Choklangan	1	1	0	0	1	1	0	1	0	0	1	0	0	0	0	0	0	0	0	0	0	1	0	0	0	0	1	1	0	0	1	1	1	1	0	0	0	0	0	0	0	0	0	1	0		
5	Dan	1	1	0	0	1	1	0	0	1	0	0	0	0	0	0	0	0	0	0	0	0	1	0	0	0	1	1	0	0	1	1	1	1	0	0	0	0	0	0	0	0	0	0	0	0		
6	Kingpao	1	1	0	0	1	0	0	1	0	0	0	0	0	0	0	0	0	0	0	0	0	0	0	0	1	0	0	1	1	0	1	1	1	1	0	0	0	0	0	0	0	0	0	0	1	0	
7	Kusong	1	1	0	1	0	1	0	0	1	0	0	0	0	0	0	0	0	0	0	1	0	0	0	0	0	1	1	0	0	1	1	1	1	1	0	0	0	0	0	0	0	0	0	0	1	0	
8	Langnok	1	1	0	0	0	1	0	1	0	0	0	0	0	0	0	0	0	0	0	0	0	1	0	0	0	0	1	1	0	0	1	1	1	1	0	0	0	0	0	0	0	0	0	0	1	0	
9	Nakyak	1	1	0	0	1	1	1	0	0	0	0	0	0	0	0	0	0	0	0	0	0	1	0	0	0	1	1	0	0	1	1	1	1	0	0	0	0	0	0	0	0	0	0	0	0	1	0
10	New Chingmei (N/R)	1	1	0	1	0	1	1	1	0	0	0	0	0	0	0	0	0	0	0	1	0	1	0	0	0	1	1	0	0	1	1	1	1	1	0	0	0	0	0	0	0	0	0	0	0	1	1
11	New Pangsha	1	1	0	0	1	1	0	1	0	0	1	0	0	0	0	0	0	0	0	1	0	1	0	0	0	1	1	0	0	1	1	1	1	1	1	0	0	0	0	0	0	0	0	0	0	1	1
12	Nokhu Noking	1	1	0	0	0	1	0	0	0	0	0	0	0	0	0	0	0	0	0	0	0	1	0	0	0	1	1	0	0	1	1	1	1	1	0	0	0	0	0	0	0	0	0	0	0	1	0
13	Noklak Village	1	1	0	1	1	1	1	1	1	0	0	0	0	0	0	0	0	0	0	0	0	1	0	0	0	1	1	0	0	1	1	1	1	1	1	0	0	0	0	0	0	0	0	0	1	1	

Table 4.9.6 Village-wise Availability of Basic Amenities

Sl. No.	District	Tuensang		Block																				Panso (Pathso)																					
		BASIC AMENITIES IN THE BLOCK AS ON 31st JANUARY 2020: Yes=1, No=0																																											
Name of Village	Electricity	Public Transport		Educational Institutes										Medical Facilities										Police Station	ATM Booth	Bank	Police Beat Post	Common Service Centre (CSC)	Self Help Group (SHG)	Street Light															
		Bus	Taxi	Primary School	Middle School	High School	Higher Secondary School	Government	Private	Village Library	Big Dispensary	Sub-Centre	PHC (Primary Health Centre)	CHC (Community Health Centre)	Private Clinic/Hospital	Veterinary Health Centre	Village Council Hall	Playground	Indoor Stadium	Marketing Shed	Anganwadi Centre	Fair Price Shop	Water Supply (PHED)								Public Toilet														
		i) Government	ii) Private	i) Government	ii) Private	i) Government	ii) Private	i) Government	ii) Private	i) Government	ii) Private	i) Government	ii) Private	i) Government	ii) Private	i) Government	ii) Private	i) Government	ii) Private	i) Government	ii) Private	i) Government	ii) Private	i) Government	ii) Private																				
1	2	3	4	5	6	7	8	9	10	11	12	13	14	15	16	17	18	19	20	21	22	23	24	25	26	27	28	29	30	31	32	33	34	35	36	37	38	39	40	41	42				
1	Ekhao	1	1	0	0	0	1	1	0	1	0	0	0	0	0	0	0	0	0	0	0	1	0	0	0	0	1	1	0	0	1	1	1	0	0	0	0	0	0	0	0	1	0		
2	Kengnyu	1	1	0	1	0	1	1	0	1	0	0	0	0	0	0	0	0	0	0	0	1	0	0	0	0	0	1	1	0	0	1	1	1	1	0	0	0	0	0	0	0	1	0	
3	Lengnyu	1	1	0	0	0	1	1	0	1	0	0	0	0	0	0	0	0	0	0	0	1	0	0	0	0	0	1	1	0	0	1	1	1	0	0	0	0	0	0	0	0	0	1	0
4	Panso 'A'	1	1	1	0	0	1	1	1	1	1	1	0	0	0	0	0	0	0	0	1	0	0	1	0	0	1	1	0	0	1	1	1	0	1	0	1	0	0	0	0	0	0	1	1
5	Panso 'B'	1	1	0	0	0	1	1	0	1	0	0	0	0	0	0	0	0	0	0	1	0	0	0	0	0	0	1	1	0	1	1	1	0	1	0	1	0	0	0	0	0	1	0	
6	Tsuwao	1	1	0	0	0	1	1	0	0	1	0	0	0	0	0	0	0	0	0	0	1	0	0	0	0	0	1	1	0	0	1	1	1	1	0	0	0	0	0	0	0	0	1	0
7	Yakhao	1	1	0	0	0	1	1	0	1	0	0	0	0	0	0	0	0	0	0	1	0	1	0	0	0	0	1	1	0	0	1	1	1	1	0	0	0	0	0	0	0	0	1	1
Total: Yes		7	7	1	1	0	7	7	1	6	1	2	0	0	0	0	0	0	0	3	0	5	1	0	0	1	5	6	0	1	7	7	5	5	0	0	0	0	0	0	1	7	2		

Source: Information as collected from village functionaries

Table 4.10.5 Village-wise Availability of Basic Amenities

District	Wokha		Block		Sanis																												
BASIC AMENITIES IN THE BLOCK AS ON 31st JANUARY 2020: Yes=1, No=0																																	
Sl. No.	Name of Village	Public Transport		Educational Institutes										Medical Facilities					Police Station	Police Beat Post	Common Service Centre (CSC)	Self Help Group (SHG)	Street Light										
		Road Connectivity	Electricity	Bus	Taxi	Mobile	Landline	Postal Service	Primary School			High School			Higher Secondary School									Village Library	Big Dispensary	Sub-Centre	PHC (Primary Health Centre)	CHC (Community Health Centre)	Private Clinic/Hospital	Veterinary Health Centre	Village Council Hall	Playground	Indoor Stadium
(i) Government	(ii) Private								(i) Government	(ii) Private	(i) Government	(ii) Private	(i) Government	(ii) Private	(i) Government	(ii) Private	(i) Government	(ii) Private	(i) Government	(ii) Private	(i) Government	(ii) Private	(i) Government										

Table 4.11.3 Village-wise Availability of Basic Amenities

District	Zunheboto		Block		Ghathashi																																							
BASIC AMENITIES IN THE BLOCK AS ON 31st JANUARY 2020: Yes=1, No=0																																												
Sl. No.	Name of Village	Public Transport		Educational Institutes										Medical Facilities					Street Light																									
		Bus	Taxi	Phone service	Landline	Mobile	Postal Service	Primary School		Middle School		High School		Higher Secondary School		College	Village Library	Big Dispensary		Sub-Centre	PHC (Primary Health Centre)	CHC (Community Health Centre)	Private Clinic/Hospital	Veterinary Health Centre	Village Council Hall	Playground	Indoor Stadium	Marketing Shed	Anganwadi Centre	Fair Price Shop	Water Supply (PHED)	Public Toilet	Bank	ATM Booth	Police Station	Police Beat Post	Common Service Centre (CSC)	Self Help Group (SHG)						
i) Government	ii) Private							i) Government	ii) Private	i) Government	ii) Private	i) Government	ii) Private	i) Government	ii) Private				i) Government																				ii) Private	i) Government	ii) Private	i) Government	ii) Private	i) Government
1	2	3	4	5	6	7	8	9	10	11	12	13	14	15	16	17	18	19	20	21	22	23	24	25	26	27	28	29	30	31	32	33	34	35	36	37	38	39	40	41	42			
1	Asukiqa	1	1	1	0	1	1	0	1	0	0	0	0	1	0	0	0	0	0	0	0	0	1	0	0	1	1	0	0	1	1	1	1	0	0	0	0	0	0	0	0	1	0	
2	Awohumi	1	1	0	0	1	1	0	1	0	0	0	0	0	0	0	0	0	0	0	0	0	0	0	0	0	1	1	0	0	1	1	1	1	0	0	0	0	0	0	0	0	1	0
3	Chishilimi	1	1	0	0	1	1	0	1	0	0	1	0	0	0	0	0	0	0	0	0	0	1	0	0	0	1	1	0	1	1	1	1	1	0	0	0	0	0	0	0	1	0	
4	Chisholumi	1	1	0	0	1	1	0	1	0	0	1	0	0	0	0	0	0	0	0	0	0	1	0	0	0	1	1	0	1	1	1	1	1	0	0	0	0	0	0	0	1	0	
5	Ghathashi	1	1	0	0	1	1	0	1	0	1	0	1	0	0	0	0	0	0	0	0	0	1	0	0	1	1	0	1	1	1	1	1	1	0	0	0	0	0	0	1	0		
6	Ghokimi	1	1	0	0	1	1	0	1	0	1	0	0	0	0	0	0	0	0	0	0	0	1	0	0	0	1	1	0	1	1	1	1	0	0	0	0	0	0	0	1	0		
7	Hebolimi	1	1	0	0	1	1	0	1	0	1	0	0	0	0	0	0	0	0	0	0	0	1	0	0	0	1	1	0	1	1	1	1	0	0	0	0	0	0	0	1	0		
8	Ighanumi	1	1	0	0	1	1	0	1	0	1	0	1	0	0	0	0	0	0	0	0	1	0	0	0	0	1	1	0	1	1	1	1	0	0	0	0	0	0	1	0			
9	Ighavito	1	1	0	0	1	1	0	0	1	0	0	0	0	0	0	0	0	0	0	0	0	0	0	0	0	1	1	0	1	1	1	1	0	0	0	0	0	0	1	0			
10	Iphonumi	1	1	0	0	1	1	0	0	0	1	0	0	0	0	0	0	0	0	0	0	0	0	0	0	0	1	1	0	1	1	1	1	0	0	0	0	0	0	1	0			
11	Kelomi	1	1	0	0	1	1	0	0	0	0	1	0	0	0	0	0	0	0	0	0	0	0	1	0	0	1	1	0	1	1	1	1	0	0	0	0	0	0	1	0			
12	Khughuto	1	1	0	0	1	1	0	0	1	0	0	0	0	0	0	0	0	0	0	0	1	0	0	0	0	1	1	0	1	1	1	1	0	0	0	0	0	1	0				
13	Kichilimi	1	1	0	0	1	1	0	1	0	0	1	0	0	0	0	0	0	0	0	0	0	1	0	0	0	1	1	0	1	1	1	1	0	0	0	0	0	1	0				


Table 4.1.1.4 Village-wise Availability of Basic Amenities

District	Zunheboto		Block																												Satakha													
	BASIC AMENITIES IN THE BLOCK AS ON 31st JANUARY 2020: Yes=1, No=0																																											
Sl. No.	Name of Village	Electricity	Road Connectivity	Public Transport			Educational Institutes						Medical Facilities							Indoor Stadium	Marketing Shed	Anganwadi Centre	Fair Price Shop	Water Supply (PHED)	Public Toilet	Bank	ATM Booth	Police Station	Police Beat Post	Common Service Centre (CSC)	Self Help Group (SHG)	Street Light												
				Bus		Taxi	Phone service		Primary School		Middle School		High School		Higher Secondary School		College	Sub-Centre	PHC (Primary Health Centre)	CHC (Community Health Centre)	Private Clinic/Hospital	Veterinary Health Centre	Village Council Hall	Playground	Indoor Stadium	Marketing Shed	Anganwadi Centre	Fair Price Shop	Water Supply (PHED)	Public Toilet	Bank	ATM Booth	Police Station	Police Beat Post	Common Service Centre (CSC)	Self Help Group (SHG)	Street Light							
1	2	3	4	5	6	7	8	9	10	11	12	13	14	15	16	17	18	19	20	21	22	23	24	25	26	27	28	29	30	31	32	33	34	35	36	37	38	39	40	41	42			
1	Ghukhuyi	1	1	0	0	1	1	0	0	1	0	0	0	0	0	0	0	0	0	1	0	0	0	0	1	1	0	0	1	1	0	0	0	0	0	0	0	0	0	0	1	0		
2	Ghukiye	1	1	0	0	1	1	0	1	0	0	1	0	0	0	0	0	0	0	1	0	0	1	1	0	0	1	0	0	1	1	0	0	0	0	0	0	0	0	0	0	1	0	
3	Hoishe	1	1	0	0	1	1	0	0	1	0	0	0	0	0	0	0	0	0	0	0	0	1	0	0	1	1	0	0	1	1	0	0	0	0	0	0	0	0	0	0	1	0	
4	Khukiye	1	1	0	0	1	1	0	1	0	0	1	0	0	0	0	0	0	0	0	0	0	1	0	0	1	1	0	0	1	1	0	0	0	0	0	0	0	0	0	0	1	0	
5	Kilo Old	1	1	0	0	1	1	0	0	1	0	0	0	0	0	0	0	0	0	0	0	0	1	0	0	1	1	0	0	1	1	0	0	0	0	0	0	0	0	0	0	1	0	
6	Kivikhu	1	1	0	0	1	1	0	1	0	0	0	1	0	0	0	0	0	0	0	0	0	1	0	0	1	1	0	0	1	1	0	0	0	0	0	0	0	0	0	0	0	1	0
7	Kiyekhu	1	1	0	0	1	1	0	0	0	1	0	0	0	0	0	0	0	0	0	0	0	1	0	0	1	1	0	0	1	1	0	0	0	0	0	0	0	0	0	0	0	1	0
8	Kulhopu	1	1	0	0	1	1	0	0	0	1	0	0	0	0	0	0	0	0	0	0	0	1	0	0	1	1	0	0	1	1	0	0	0	0	0	0	0	0	0	0	0	1	0
9	Lukhai	1	1	0	0	1	1	0	0	1	0	0	0	0	0	0	0	0	0	0	0	0	1	0	0	1	1	0	0	1	1	0	0	0	0	0	0	0	0	0	0	0	1	0
10	Momi	1	1	0	0	1	1	0	0	1	0	0	0	0	0	0	0	0	0	0	0	0	1	0	0	1	1	0	0	1	1	0	0	0	0	0	0	0	0	0	0	0	1	0
11	Nikuto	1	1	0	0	1	1	0	0	1	0	0	0	0	0	0	0	0	0	0	0	0	1	0	0	1	1	0	0	1	1	0	0	0	0	0	0	0	0	0	0	0	1	0
12	Nunumi	1	1	0	0	1	1	0	0	0	1	0	0	0	0	0	0	0	0	0	0	0	1	0	0	1	1	0	0	1	1	0	0	0	0	0	0	0	0	0	0	0	1	0
13	Satakha Village	1	1	1	0	1	1	0	1	1	0	1	0	1	0	0	0	0	0	0	0	0	1	0	0	1	1	0	0	1	1	0	0	0	0	0	0	0	0	0	0	1	1	

ANNEXURE

Survey Schedule of Local Level Statistics





GOVERNMENT OF NAGALAND
DIRECTORATE OF ECONOMICS & STATISTICS
NAGALAND: KOHIMA

SURVEY SCHEDULE OF VILLAGE LEVEL DATA UNDER SUPPORT FOR STATISTICAL STRENGTHENING (SSS) DURING 2019-2020.

Village	Block	
District	State	
Date of survey		

Sl. No.	AVAILABILITY OF BASIC AMENITIES IN THE VILLAGE AS ON 31 ST JANUARY 2020 (TICK YES/NO)	Yes	No
1	Electricity		
2	Road connectivity		
3	Public Transport		
	3.1	Bus i) Government ii) Private	
	3.2	Taxi	
4	Phone service		
	4.1	Mobile	
4.2	Landline		
5	Postal service		
6	Educational Institutes		
	6.1	Primary School i) Government ii) Private	
	6.2	Middle School i) Government ii) Private	
	6.3	High School i) Government ii) Private	
	6.4	Higher Secondary School i) Government ii) Private	
	6.5	College i) Government ii) Private	
7	Village Library		
8	Medical Facilities		
	8.1	Dispensary	
	8.2	Sub-Centre	
	8.3	PHC (Primary Health Centre)	
	8.4	CHC (Community Health Centre)	
8.5	Private Clinic/Hospital		
9	Veterinary Health Center		
10	Village Council Hall		
11	Playground		
12	Indoor Stadium		
13	Marketing Shed		
14	Anganwadi Centre		
15	Fair Price Shop		
16	Water supply (PHED)		
17	Public Toilet		
18	Bank		
19	ATM Booth		
20	Police Station		
21	Police Beat Post		
22	Common Service Centre(CSC)		
23	Self Help Group (SHG)		
24	Street Light		

Block Development Officer (BDO)

Name

Signature

Phone No:

Respondent

Name:

Signature

PhoneNo:

Enumerator

Name

Signature

Designation:

Phone No:

District Economics & Statistics Officer (DESO)

Name:

Signature

Phone No:



Training on Local / Block Level statistics



Scrutiny, Compilation and Verification of data at HQ



Field data collection at District